



NOTICES TO MARINERS

Issue No.52(Total No.1264)

Notice No.1228-1249

29 December 2025

CONTENTS

- I Sailing Bulletin
- II Index
- III Notices to Mariners
- IV Temporary Notices

In order to keep navigation safety and make Chinese coastal port and fairway Charts modify timely and accurately, mariners are requested to inform the china MSA immediately of the discovery of new danger, or changes or defects in aids to navigation and of shortcomings in Chinese coastal port and fairway charts or publications. Copies of Navigational warning, Sailing information, and Dynamic aids condition should be sent to Tianjin, Shanghai and Guangdong MSA timely. Departments and mariners may contact Shanghai Nautical Chart Center or Tianjin, Shanghai and Guangdong MSA to get subscribing information. The Notices to Mariners can also be made through the following websites.

In addition to postal methods, the following additional communication facilities are available:

Tianjin MSA Survey and Mapping Office:	E-mail: hcdd@tjmsa.gov.cn Phone: +86(0)22 58873986 Fax: +86(0)22 58873988
Shanghai Nautical Chart Center:	E-mail: gztg@shchart.cn Phone: +86(0)21 65806561, 65806386 Fax: +86(0)21 65697997
Guangdong MSA Survey and Mapping Office:	E-mail: hemail@gdmsa.gov.cn Phone: +86(0)20 89320335 Fax: +86(0)20 89320336
China MSA Nautical Charts&Books Publisher:	Web: www.chart.msa.gov.cn

The Maritime Safety Administration of the People's Republic of China

Explanatory Notes

1. The Notices which publish the information about essential changing feature of Chinese coastal sea area and works at sea, is mainly used to correct the Chinese coastal port and fairway Charts and offer navigation safety information for mariners.
2. The information published in the notice origins from the marine information, the navigational warning, aids dynamics as well as the hydrographic achievements, which are issued by Maritime Administration. The additional source comes from shipping, fairway, sea, Harbour affairs, and fishing politics department.
3. The Notices include the Sailing Bulletin, the Notices to Mariners and Temporary Notices.
 - a) Sailing Bulletin announces rules and regulations of navigation, the printing, correcting and cancellation of publication, and the marine information which is promulgate by MSA and has important relationship which navigation safety. It is not used to correct the Charts.
 - b) The Notices to Mariners is used for user to correct related Chinese coastal port and fairway Charts. The number in parentheses behind the Chart No. indicates that only parts of the Notices related to this chart. The number in square bracket illustrated the previous update notice information.
 - c) The Temporary Notices published for the temporary establishment, cancellation, variation as well as works at sea. The Chart No. lists for user's convenience when mariners look up for the details.
4. Geographical position refer to the horizontal datum of the current edition of each affected chart. The 2000 national geodetic coordinate system which we adopt equals to WGS-84 world geodetic coordinate system in usage. The sounding datum refers to the level of Lowest Astronomical Tide and the elevation uses 1985 national vertical datum. Bearings are true reckoned clockwise from 000° to 359°. Those relating to lights are from seaward. The height of the lighthouse or light beacon is referred to Mean High Water Springs.
5. Symbols which refer to GB12319-2022 used in the Notices have been effective since August 1st, 2023 .
6. The unit in the Notices complies with the international standard unit of measurement, with the Chinese characters replaced by symbol and alphabet, such as degrees (°), minutes (′) and seconds (″), meters (m), kilometers (km) or nautical miles (M).

SAILING BULLETIN

1,Publication Information

1.New Chart Information

No.	Chart No.	Name	Scale	Date	Note
1	23117	THE CENTRAL FISHING PORT OF TIANJIN	1:15 000	2025年12月第4版	CHECK NTM FROM ISSUE No.49 2025
2	33324	WESTERN HARBOUR OF WEIFANG PORT	1:15 000	2025年12月第3版	CHECK NTM FROM ISSUE No.49 2025
3	35112	INNER PORT OF WEIHAI	1:10 000	2025年12月第5版	CHECK NTM FROM ISSUE No.49 2025
4	35113	WEIHAI XINGANG HARBOUR	1:10 000	2025年12月第1版	CHECK NTM FROM ISSUE No.49 2025 Scope of Chart 37°25'30"N ~37°29'12"N 122°08'00"E ~122°15'00"E
5	35114	ZAOBUKOU AND APPROACHES	1:10 000	2025年12月第1版	CHECK NTM FROM ISSUE No.50 2025 Scope of Chart 37°24'18"N ~37°28'00"N 122°14'48"E ~122°21'48"E
6	88108	MAXIE TO TIAOSHUN ISLAND	1:10 000	2025年12月第15版	CHECK NTM FROM ISSUE No.50 2025

2.Disused Chart Information

No.	Chart No.	Name	Scale	Date	Note
1	23117	THE CENTRAL FISHING PORT OF TIANJIN	1:15 000	2021年8月第3版	
2	33324	WESTERN HARBOUR OF WEIFANG PORT	1:15 000	2023年2月第2版	
3	35112	INNER PORT OF WEIHAI	1:10 000	2021年10月第4版	
4	35113	WEIHAI XINGANG HARBOUR	1:10 000	2021年10月第4版	
5	88108	MAXIE TO TIAOSHUN ISLAND	1:10 000	2024年12月第14版	

2,Marine Information

Chinese Version Only.

INDEX

1,GEOGRAPHICAL INDEX

Bohai Sea	Middle of Bohai Gulf	(1228)
East China Sea	Changjiangkou and Approaches	(1241)
	Hangzhou Gulf	(1229),(1242),(1243)
	Taizhou Bay	(1244)
	Xiadachen Island Westwards	(1245)
	Luoyuan Bay	(1246)
Taiwan Strait	Haitan Island Eastwards	(1230)
South China Sea	Daya Bay and Approaches	(1231)
	Mirs Bay	(1232)
	Wanshan Archipelago	(1233),(1234),(1235)
	Zhujiangkou	(1236),(1237)
	Zhujiang River	(1247)
	Bohexingang Harbour and Approaches	(1238)
	Beibu Gulf	Houshui Bay Northwards
Qinzhou Port		(1248)
Fangcheng Port		(1240)
Hainan Island		(1249)

2,INDEX OF CHARTS AFFECTED

Chart No.	Notice No.	Notice No. (T)
22001	1228	
22122	1228	
23001	1228	
23101	1228	
24101	1228	
24115	1228	
32001	1228	
1304	1228	
44001	1229	
44132		1241
51001	1229	
51121		1242,1243
51131	1229	
51132	1229	1242
51171	1229	
52001	1229	
52172	1229	
54232		1244
54411		1244
54431		1244,1245
62121		1246
63001	1230	
2308	1229	
2311	1230	
83001	1231,1233	
83101	1231	
84001	1233,1235,1236	
84002	1235,1236,1237	
84102	1232	
84203	1233,1234,1235	
84206	1236,1237	
84211	1236	
84212	1236,1237	
84213	1237	
84214	1237	
84215	1237	

Notices to Mariners

1228.Bohai Sea – Middle of Bohai Gulf – Fairway & Precautionary Area

- Insert no 1 traffic separation zone boundary line,
joining:
- (1)38°38'48".5N,118°38'11".7E
 - (2)38°39'19".1N,118°36'48".0E
(24115 东图廓交点)
 - (3)38°41'03".1N,118°32'03".7E
 - (4)38°41'30".3N,118°32'19".9E
 - (5)38°39'52".2N,118°36'48".0E
(24115 东图廓交点)
 - (6)38°39'15".7N,118°38'27".9E
 - (7)position (1) above
- north no 1 traffic separation scheme boundary
line, joining:
- (8)38°40'10".5N,118°39'00".5E
 - (9)38°40'58".9N,118°36'48".0E
(24115 东图廓交点)
 - (10)38°42'25".1N,118°32'52".5E
- south no 1 traffic separation scheme boundary
line, joining:
- (11)38°37'53".7N,118°37'39".1E
 - (12)38°38'12".4N,118°36'48".0E
(24115 东图廓交点)
 - (13)38°40'08".4N,118°31'31".1E
- no 1 precautionary area boundary line, 1.925M
radius, centre point:
arc, joining:
- (14)38°38'25".1N,118°40'01".0E
 - (15)38°40'10".5N,118°39'00".5E
 - (16)38°39'02".1N,118°38'19".8E
 - (17)38°37'53".7N,118°37'39".1E
 - (18)38°36'29".5N,118°40'00".0E
(32001 西图廓交点)
 - (19)38°38'25".1N,118°42'28".4E

- (20) 38°40'20".6N, 118°40'00".0E
(32001 西图廓交点)
- (21) position (15) above
- no 2 traffic separation zone boundary line,
joining:
- (22) 38°45'52".4N, 118°20'21".7E
- (23) 38°45'16".5N, 118°22'00".0E
(22001 西图廓交点)
- (24) 38°44'56".0N, 118°22'56".2E
(24115 北图廓交点)
- (25) 38°44'54".6N, 118°23'00".0E
(23101 东图廓交点)
- (26) 38°43'49".4N, 118°25'58".6E
- (27) 38°43'22".2N, 118°25'42".4E
- (28) 38°44'21".5N, 118°23'00".0E
(23101 东图廓交点)
- (29) 38°44'43".4N, 118°22'00".0E
(22001 西图廓交点)
- (30) 38°44'56".0N, 118°21'25".5E
(24115 北图廓交点)
- (31) 38°45'25".2N, 118°20'05".5E
- (32) position (22) above
- north no 2 traffic separation scheme boundary
line, joining:
- (33) 38°44'44".2N, 118°26'31".2E
- (34) 38°44'56".0N, 118°25'58".9E
(24115 北图廓交点)
- (35) 38°46'01".3N, 118°23'00".0E
(23101 东图廓交点)
- (36) 38°46'23".2N, 118°22'00".0E
(22001 西图廓交点)
- (37) 38°46'47".2N, 118°20'54".2E
- south no 2 traffic separation scheme boundary
line, joining:
- (38) 38°42'27".5N, 118°25'09".8E

- (39) $38^{\circ}42'30''.0N, 118^{\circ}25'03''.1E$
(22122 南图廓交点)
- (40) $38^{\circ}43'00''.0N, 118^{\circ}23'41''.0E$
(24101 北图廓交点)
- (41) $38^{\circ}43'15''.0N, 118^{\circ}23'00''.0E$
(23101 东图廓交点)
- (42) $38^{\circ}43'36''.9N, 118^{\circ}22'00''.0E$
(22001 西图廓交点)
- (43) $38^{\circ}44'20''.7N, 118^{\circ}20'00''.0E$
(24115 西图廓交点)
- (44) $38^{\circ}44'30''.6N, 118^{\circ}19'32''.9E$
- no 2 precautionary area boundary line, joining: (45) $38^{\circ}44'44''.2N, 118^{\circ}26'31''.2E$
- (46) $38^{\circ}42'30''.0N, 118^{\circ}32'39''.0E$
(22122 南图廓交点)
- (47) $38^{\circ}42'25''.1N, 118^{\circ}32'52''.5E$
- (48) $38^{\circ}40'08''.4N, 118^{\circ}31'31''.1E$
- (49) $38^{\circ}40'19''.7N, 118^{\circ}31'00''.0E$
(24101 东图廓交点)
- (50) $38^{\circ}42'27''.5N, 118^{\circ}25'09''.8E$
- (51) $38^{\circ}42'30''.0N, 118^{\circ}25'11''.3E$
(22122 南图廓交点)
- (52) $38^{\circ}43'00''.0N, 118^{\circ}25'29''.2E$
(24101 北图廓交点)
- (53) position (45) above

Note: Chinese version only.

Chart 22001(1,3,4,6,7;8,10;11,13;14~17,19,21;23,26,27,29;33,36;38,42;45,47,48,50,53)
[2025-1118]

22122(22,26,27,31,32;33,37;39,44;45,46;51,53)[2025-1118]

23001(1,3,4,6,7;8,10;11,13;14~17,19,21;22,26,27,31,32;33,37;38,44;45,47,48,50,
53)[2025-1120]

23101(22,25,28,31;35,37;41,44)(with chart unchanged)[2025-1120]

24101(38,40;49,50,52)[2025-800]

24115(2~5;9,10;12,13;24,26,27,30;33,34;38,43;45,47,48,50,53)[2024-520]

32001(14,18~20)[2025-1193]

1304(1,3,4,6,7;8,10;11,13;14~17,19,21;22,26,27,31,32;33,37;38,44;45,47,48,50,53)[2025-1193]

Source MSA 019/2025

1229.East China Sea – Hangzhou Gulf – Wreck & Obstruction

Delete	7 _s 碍	(1)30°44'55".4N,121°28'57".8E
	6 _s 碍	(2)30°44'07".8N,121°29'37".2E
	8 _s 船	(3)30°50'06".3N,121°49'49".2E
	(1994) 5 _s 船	(4)30°44'09".7N,122°00'36".1E
	船: 5 _s :(1994)	(5)position (4) above
	船: 5 _s	(6)position (4) above
Insert	8 _s 船	(7)30°50'06".4N,121°49'49".4E
	船: 6 _s :(1994)	(8)30°44'11".3N,122°00'36".1E
	碍: 7 _s	(9)30°49'37".0N,121°49'58".2E
	碍: 10	(10)30°43'25".1N,121°57'28".3E

Chart 44001(9)(3;7with chart unchanged)[2025-1196]

51001(1,2,5;8~10)(3;7with chart unchanged)[2025-1095]

51131(3;7,9,10)(with chart unchanged)[2025-951]

51132(1,2)(with chart unchanged)[2025-952]

51171(1,2,4;8~10)(3;7with chart unchanged)[2025-1095]

52001(5;8~10)(3;7with chart unchanged)[2025-1197] 52172(4;8,10)[2025-1095]

2308(1,2,6;8~10)(3;7with chart unchanged)[2025-1197]

Source Hydrography Department Shanghai MSA

1230.Taiwan Strait – Haitan Island Eastwards – Wreck


Insert 概位: 十十 (2025) 25°34'44".4N,119°57'07".2E

Note: The wreck named "Xinhaicheng1".







Chart 63001[2025-1203] 2311[2025-1203]

Source Fujian Navigation Warning 0175/2025


1231.South China Sea – Daya Bay and Approaches – Dasanmen Island Westwards – V-AIS

Insert  V-AIS 22°28'08".2N,114°36'04".1E
Chart 83001[2025-1178] 83101[2025-749] 3313[2025-1177] 3314[2025-1166]
List of lights CNP83/2025~2026[7310109]
Source Nanhai Aids 107/2025

1232.South China Sea – Mirs Bay – Yantian Harbour – Buoyage

Amend from: (5)  闪绿4s (1)22°34'52".5N,114°17'04".9E
to: (5)  闪绿4s (2)position (1) above
from: (7)  闪(2)绿6s (3)22°35'00".1N,114°16'46".5E
to: (7)  闪(2)绿6s (4)position (3) above
from: (8)  闪(2)红6s 同步 (5)22°33'39".4N,114°15'47".6E
to: (8)  闪(2)红6s 同步 (6)position (5) above
Chart 84102[2025-660]
List of lights CNP83/2025~2026[7410090.05][7410090.07][7410090.08]
Source Nanhai Aids 106/2025

1233.South China Sea – Wanshan Archipelago – Po Toi Southeastwards – Obstruction

Insert  据报 22°07'18"N,114°19'42"E
Chart 83001[2025-1231] 84001[2025-1210] 84203[2025-1059] 3314[2025-1231]
Source Guangzhou Navigation Warning 0434/2025

1234.South China Sea – Wanshan Archipelago – Lamma Island Westwards – Obstruction & Shallow Depth

Insert 15, 22°12'26".2N,114°06'01".2E
Chart 84203[2025-1233]
Source Hongkong NTM 2025-(23)-62

1235.South China Sea – Wanshan Archipelago – Dong'ao Island Southeastwards – Wreck

Insert  据报(2025) 22°01'00".6N,113°43'21".0E

Note: The wreck is a fishing vessel, 21m long, 6m wide.

Chart 84001[2025-1233] 84002[2025-1207] 84203[2025-1234] 84218[2025-725]
84221[2025-1179] 3314[2025-1233]

Source Guangzhou Navigation Warning 0427/2025

1236.South China Sea – Zhujiangkou – Approaches to Hong Kong–Zhuhai–Macao Bridge – Buoyage


Delete (警6)  莫(C)黄12s 同步 (1)22°16'57".7N,113°47'39".7E
(警7)  莫(C)黄12s 同步 (2)22°16'26".8N,113°47'39".8E

Chart 84001(2)[2025-1235] 84002(2)[2025-1235] 84206[2025-1207]
84211[2025-1059] 84212[2025-464] 84220[2025-534] 84221[2025-1235]
84227[2025-]

List of lights CNP83/2025~2026[7411309.06] [7411309.07]

Source Hong Kong–Zhuhai–Macao Bridge Aids 050/2025

1237.South China Sea – Zhujiangkou – Lingding Fairway – Buoyage









Amend from: (2)  闪(2)红6s 同步 (1)22°18'31".0N,113°47'51".2E
to: (2)  闪(2)红6s 同步 (2)position (1) above
from: (30)  闪(2)红6s 同步 (3)22°32'07".4N,113°43'49".9E
to: (30)  闪(2)红6s 同步 (4)position (3) above
from: (41)  闪(2)绿6s 同步 (5)22°38'02".9N,113°41'55".0E
to: (41)  闪(2)绿6s 同步 (6)position (5) above
from: (49)  闪(2)绿6s 同步 (7)22°41'32".3N,113°41'00".1E
to: (49)  闪(2)绿6s 同步 (8)position (7) above

Chart 84002(3,4)[2025-1236] 84206(3,4,7,8)[2025-1236]
84212(1,2)[2025-1236] 84213(3,4)[2025-1206] 84214(3~8)[2025-1060]
84215(7,8)[2025-1208] 84220(1,2)[2025-1236] 84227(1,2)[2025-1236]
84230(3,4)[2025-] 84231(5~8)[2025-]

List of lights CNP83/2025~2026[7411320] [7411390.30] [7411430.41] [7411550.49]

Source Nanhai Aids 105/2025

1238.South China Sea – Bohexingang Harbour and Approaches – Shallow Depth

Delete	$\textcircled{8}_5$ 石 石 2 ₂ 及等深线 石 2 ₂ 中间石 $\textcircled{7}_9$ 石 11 ₃ 石 11 ₃ 石 12 ₄ 石 $\textcircled{6}_7$ 石 $\textcircled{9}$ 及等深线 石 $\textcircled{9}$ 石 博贺石 $\textcircled{10}_4$ 石	(1)21°25'05".2N,111°17'05".6E (2)21°24'55".0N,111°16'34".3E (3)position (2) above (4)21°24'33".5N,111°17'33".0E (5)21°24'27".8N,111°17'53".3E (6)position (5) above (7)21°24'16".7N,111°17'50".9E (8)21°26'06".3N,111°18'17".1E (9)21°25'02".2N,111°18'09".8E (10)position (9) above (11)21°24'50".1N,111°18'08".4E (12)21°27'53".0N,111°24'41".5E (13)21°29'13".3N,111°24'19".1E (14)21°29'15".8N,111°24'41".0E (15)21°29'20".7N,111°24'52".2E (16)21°28'30".3N,111°24'38".5E (17)21°25'05".4N,111°17'05".4E (18)21°24'54".9N,111°16'34".9E (19)21°24'33".5N,111°17'32".9E (20)21°24'28".0N,111°17'52".4E (21)21°24'16".9N,111°17'49".3E (22)21°24'58".6N,111°16'42".8E (23)21°24'57".5N,111°16'52".8E (24)21°24'24".3N,111°17'54".4E (25)21°24'06".9N,111°17'59".1E (26)21°24'02".4N,111°18'02".7E (27)21°24'17".5N,111°18'05".2E (28)21°24'25".1N,111°17'41".9E
Insert	$\textcircled{7}_9$ $\textcircled{6}_8$ $\textcircled{5}_2$ $\textcircled{5}_7$ $\textcircled{1}_3$ $\textcircled{6}_6$ 石 $\textcircled{1}_5$ 石 中间石 $\textcircled{7}_5$ 石 $\textcircled{11}$ 石 $\textcircled{12}_1$ 石 $\textcircled{2}_9$ 石 $\textcircled{1}_1$ 石 $\textcircled{9}_9$ $\textcircled{10}$ $\textcircled{12}_2$ $\textcircled{11}_1$ $\textcircled{8}_9$	(12)21°27'53".0N,111°24'41".5E (13)21°29'13".3N,111°24'19".1E (14)21°29'15".8N,111°24'41".0E (15)21°29'20".7N,111°24'52".2E (16)21°28'30".3N,111°24'38".5E (17)21°25'05".4N,111°17'05".4E (18)21°24'54".9N,111°16'34".9E (19)21°24'33".5N,111°17'32".9E (20)21°24'28".0N,111°17'52".4E (21)21°24'16".9N,111°17'49".3E (22)21°24'58".6N,111°16'42".8E (23)21°24'57".5N,111°16'52".8E (24)21°24'24".3N,111°17'54".4E (25)21°24'06".9N,111°17'59".1E (26)21°24'02".4N,111°18'02".7E (27)21°24'17".5N,111°18'05".2E (28)21°24'25".1N,111°17'41".9E
Chart	87001(4,6,8,10,11;12~16,19,24,25)[2025-1181] 87101(1,3~5,7,8,10,11;12~28)[2025-171] 87102(1,3;17,18,22,23)[2025-30] 87105(1,2,4,5,7~9,11;17~28)(with chart unchanged)[2024-1154]	

3315(14,16)[2025-1180]

Source Guangzhou Hydrographic Center

1239.Beibu Gulf – Houshui Bay Northwards – Obstruction

Insert  据报 20°08'54".0N,109°29'18".0E

Chart 04002[2025-1183] 3316[2025-1212]

Source Yangpu Navigation Warning 0227/2025

1240.Beibu Gulf – Fangcheng Port – Fangchenggang Northwards – Aids

Move (38)  闪红4s from: (1)21°37'17".4N,108°20'07".5E

to: (2)21°37'16".0N,108°20'06".8E

Insert  等明暗红4s5.8m5M (3)21°37'13".0N,108°20'07".6E

Chart 93101[2025-] 93102[2025-]

List of lights CNP83/2025~2026[8510110.38] [8510324]

Source Nanhai Aids 104/2025

Temporary Notices

1241.East China Sea – Changjiangkou and Approaches – Beigang Channel– Pier Construction(T)

Date November 6, 2025 to April 30, 2026, day and night

Area joining:

- (1)31°20'32".9N,121°56'43".5E
- (2)31°20'33".8N,121°56'38".6E
- (3)31°20'40".4N,121°56'40".7E
- (4)31°20'36".2N,121°57'00".5E
- (5)31°20'22".4N,121°56'56".3E
- (6)31°20'25".9N,121°56'41".2E
- (7)position (1) above

Note: Keep watching on VHF ch.16. Irrespective vessels are prohibited from entering the safety operation zone.

Chart 44132

Source Shanghai Navigation Notice 0938/2025

1242.East China Sea – Hangzhou Gulf – Approaches to Nanzhu Port – Construction(T)

Date November 15, 2025 to November 14, 2026, daytime

Area area 1, joining:

- (1)30°44'37".2N,121°22'52".0E
- (2)30°44'34".4N,121°22'48".0E
- (3)30°44'21".0N,121°23'04".7E
- (4)30°44'18".5N,121°23'16".2E
- (5)30°44'18".5N,121°23'26".3E
- (6)30°44'29".8N,121°23'26".3E
- (7)30°44'30".1N,121°23'08".6E
- (8)30°44'28".5N,121°23'05".1E
- (9)30°44'29".7N,121°23'00".6E
- (10)position (1) above

area 2, joining:

- (11)30°46'47".0N,121°27'11".9E
- (12)30°46'45".7N,121°27'12".6E

Blank Page

(13) 30°46'53".2N, 121°27'35".1E

(14) 30°46'51".3N, 121°27'36".6E

(15) 30°47'14".1N, 121°28'33".1E

(16) 30°47'20".9N, 121°28'49".3E

(17) 30°47'22".7N, 121°28'47".1E

(18) 30°47'37".3N, 121°29'12".0E

(19) 30°47'38".8N, 121°29'11".0E

(20) 30°47'35".8N, 121°29'06".4E

(21) 30°47'16".2N, 121°28'29".4E

(22) position (11) above

area 3, joining:

(23) 30°48'44".8N, 121°31'55".3E

(24) 30°48'44".1N, 121°31'55".6E

(25) 30°48'45".6N, 121°32'02".3E

(26) 30°48'43".6N, 121°32'02".9E

(27) 30°49'01".7N, 121°33'15".2E

(28) 30°49'04".0N, 121°33'14".8E

(29) position (23) above

area 4, joining:

(30) 30°41'32".9N, 121°24'38".1E

(31) 30°41'27".8N, 121°24'56".9E

(32) 30°41'22".3N, 121°25'10".9E

(33) 30°41'19".7N, 121°25'09".3E

(34) 30°41'25".2N, 121°24'55".3E

(35) 30°41'28".9N, 121°24'37".1E

(36) position (30) above

area 5, joining:

(37) 30°44'29".4N, 121°23'12".7E

(38) 30°45'16".4N, 121°24'06".9E

(39) 30°45'41".4N, 121°24'45".4E

(40) 30°46'09".3N, 121°25'38".4E

(41) 30°46'43".2N, 121°27'06".8E

(42) 30°46'44".6N, 121°27'06".1E

(43) 30°46'10".8N, 121°25'38".1E

(44) 30°45'42".6N, 121°24'44".7E

Blank Page

- area 6, joining:
- (45) 30°45'17".4N, 121°24'05".9E
 - (46) 30°44'30".2N, 121°23'11".8E
 - (47) position (37) above
 - (48) 30°48'53".7N, 121°30'16".5E
 - (49) 30°48'33".6N, 121°30'28".0E
 - (50) 30°48'35".7N, 121°30'32".7E
 - (51) 30°48'43".8N, 121°30'39".0E
 - (52) 30°48'49".6N, 121°30'43".0E
 - (53) 30°48'51".7N, 121°30'47".9E
 - (54) 30°48'54".6N, 121°30'46".8E
 - (55) 30°48'52".2N, 121°30'39".2E
 - (56) 30°48'48".7N, 121°30'27".1E
 - (57) 30°48'48".7N, 121°30'24".8E
 - (58) 30°48'52".8N, 121°30'22".2E
 - (59) position (48) above
- area 7, joining:
- (60) 30°49'19".3N, 121°31'31".7E
 - (61) 30°49'09".5N, 121°31'31".4E
 - (62) 30°49'08".3N, 121°31'31".1E
 - (63) 30°49'05".4N, 121°31'21".2E
 - (64) 30°49'03".5N, 121°31'22".0E
 - (65) 30°49'08".0N, 121°31'36".0E
 - (66) 30°49'19".6N, 121°31'34".0E
 - (67) 30°49'19".2N, 121°31'38".8E
 - (68) 30°49'01".3N, 121°31'42".9E
 - (69) 30°49'02".2N, 121°31'46".3E
 - (70) 30°49'16".0N, 121°31'43".5E
 - (71) 30°49'20".0N, 121°31'41".9E
 - (72) position (60) above

Note: Keep watching on VHF ch.16. Irrespective vessels are prohibited from entering the safety operation zone.

Chart 51121 51132

Source Shanghai Navigation Notice 0940/2025

Blank Page

1243. East China Sea – Hangzhou Gulf – Jinshanzuiwaitan Southwards – Construction (T)

Date November 7, 2025 to October 31, 2026, daytime

Area joining:

- (1) 30°44'03".1N, 121°23'10".7E
- (2) 30°43'03".6N, 121°21'48".2E
- (3) 30°43'03".6N, 121°21'41".8E
- (4) 30°42'16".3N, 121°20'49".8E
- (5) 30°42'11".1N, 121°20'36".7E
- (6) 30°42'01".6N, 121°20'15".0E
- (7) 30°41'58".5N, 121°20'05".7E
- (8) 30°41'52".7N, 121°20'08".5E
- (9) 30°42'11".2N, 121°20'53".1E
- (10) 30°42'31".6N, 121°21'15".2E
- (11) 30°42'25".4N, 121°21'22".8E
- (12) 30°42'43".6N, 121°21'43".3E
- (13) 30°42'56".5N, 121°21'59".2E
- (14) 30°43'54".0N, 121°23'17".9E
- (15) 30°44'02".8N, 121°23'10".6E
- (16) position (1) above

Note: Keep watching on VHF ch.16. Irrespective vessels are prohibited from entering the safety operation zone.

Chart 51121

Source Shanghai Navigation Notice 0941/2025

1244. East China Sea – Taizhou Bay – Taizhou Shoal – Construction (T)

Date May 11, 2024 to November 10, 2026, day and night

Area area 1, joining:

- (1) 28°35'43".4N, 121°34'38".1E
- (2) 28°35'41".8N, 121°34'33".8E
- (3) 28°34'05".2N, 121°35'19".1E
- (4) 28°34'00".0N, 121°35'41".5E
- (5) 28°34'04".2N, 121°35'42".6E
- (6) 28°34'08".9N, 121°35'22".5E
- (7) position (1) above

Blank Page

- area 2, joining:
- (8)28°33'37".2N,121°35'54".0E
 - (9)28°33'36".0N,121°35'50".4E
 - (10)28°33'11".2N,121°36'00".4E
 - (11)28°33'12".2N,121°36'04".0E
 - (12)position (8) above
- area 3, joining:
- (13)28°33'03".3N,121°36'00".8E
 - (14)28°33'03".6N,121°35'57".4E
 - (15)28°32'13".8N,121°35'54".7E
 - (16)28°32'01".5N,121°36'05".8E
 - (17)28°32'04".7N,121°36'07".2E
 - (18)28°32'14".7N,121°35'58".1E
 - (19)position (13) above

Note: Irrespective vessels are prohibited from entering the safety operation zone.

Chart 54232 54411 54431

Source Taizhou Navigation Notice 0039/2024&0141/2025

1245.East China Sea – Xiadachen Island Westwards – Pier Construction (T)

Date November 6, 2025 to May 1, 2026, day and night

- Area** joining:
- (1)28°26'34".3N,121°52'35".0E
 - (2)28°26'31".3N,121°52'29".7E
 - (3)28°26'38".8N,121°52'27".3E
 - (4)28°26'39".5N,121°52'33".2E
 - (5)position (1) above

Note: Irrespective vessels are prohibited from entering the safety operation zone.

Chart 54431

Source Taizhou Navigation Notice 0140/2025

1246.East China Sea – Luoyuan Bay – Fairway Construction (T)

Date October 29, 2025 to April 24, 2026

- Area** joining:
- (1)26°27'06".8N,119°42'04".1E
 - (2)26°27'01".8N,119°42'00".5E

Blank Page

- (3) 26°26'18".5N, 119°43'12".6E
- (4) 26°25'25".6N, 119°44'08".5E
- (5) 26°25'17".9N, 119°44'08".1E
- (6) 26°25'00".1N, 119°43'46".9E
- (7) 26°24'39".7N, 119°44'08".3E
- (8) 26°24'57".4N, 119°44'29".6E
- (9) 26°24'57".1N, 119°44'41".0E
- (10) 26°25'00".6N, 119°44'45".0E
- (11) 26°26'21".3N, 119°43'20".6E
- (12) position (1) above

Note: Keep watching on VHF ch.16. Irrespective vessels are prohibited from entering the safety operation zone.

Chart 62121

Source Fuzhou Navigation Notice 0774/2025

1247.South China Sea – Zhujiang River – Nansha Bridge Northwards – Construction (T)

Date October 29, 2024 to April 30, 2026, 07:00~18:00

Area joining:

- (1) 22°53'20".2N, 113°33'35".9E
- (2) 22°53'18".8N, 113°33'44".1E
- (3) 22°53'12".4N, 113°33'42".9E
- (4) 22°53'13".4N, 113°33'35".8E
- (5) position (1) above

Note: Keep watching on VHF ch.08.

Chart 84234 84235

Source Guangzhou Navigation Notice 0595/2024&2727/2025

1248.Beibu Gulf – Qinzhou Port – East Fairway – Berth Construction (T)

Date November 5, 2025 to April 30, 2027

Area area 1, joining:

- (1) 21°40'01"N, 108°38'53"E
- (2) 21°39'53"N, 108°38'58"E
- (3) 21°39'39"N, 108°38'36"E

Blank Page

area 2, joining:

- (4) 21°39'46"N, 108°38'31"E
- (5) position (1) above
- (6) 21°39'47"N, 108°39'33"E
- (7) 21°39'35"N, 108°39'14"E
- (8) 21°39'40"N, 108°39'10"E
- (9) 21°39'34"N, 108°39'01"E
- (10) 21°39'21"N, 108°39'12"E
- (11) 21°39'27"N, 108°39'20"E
- (12) 21°39'29"N, 108°39'19"E
- (13) 21°39'42"N, 108°39'37"E
- (14) position (6) above

Note: Keep watching on VHF ch.16&09.

Chart 92104

Source Qinzhou Navigation Notice 0966/2025

1249.Beibu Gulf – Hainan Island – Yangpu Port – Pier Construction (T)

Date November 1, 2025 to April 30, 2026

Area joining:

- (1) 19°43'40".4N, 109°11'18".2E
- (2) 19°43'53".1N, 109°11'34".0E
- (3) 19°43'55".1N, 109°11'34".9E
- (4) 19°43'57".5N, 109°11'28".5E
- (5) 19°43'58".5N, 109°11'23".1E
- (6) 19°43'48".7N, 109°11'10".8E
- (7) position (1) above

Note: Keep watching on VHF ch.16&08.

Chart 04402

Source Yangpu Navigation Notice 0383/2025

Blank Page

Disabled Temporary Notice List

(1) Bohai Sea

783/2024	Binzhou Port	Breakwater Construction(T)
913/2024	Approaches to Dongying Port	Drilling(T)
914/2024	Approaches to Dongying Port	Drilling(T)
915/2024	Approaches to Dongying Port	Drilling(T)
916/2024	Approaches to Dongying Port	Drilling(T)
1133/2024	Tianjin Port	Fairway Construction(T)
1209/2024	Tianjin Port	Fairway Construction(T)
1239/2024	Huludao Port	Winter Buoyage(T)
1272/2024	Tianjin Port	Fairway Construction(T)
1274/2024	Binzhou Port	Construction(T)
6/2025	Laizhou Gulf	Drilling(T)
7/2025	Laizhou Gulf	Drilling(T)
77/2025	Liaodong Gulf	Drilling(T)
101/2025	Dongying Port	Platform Construction(T)
102/2025	Dongying Port	Construction(T)
103/2025	Dongying Port	Pipeline Work(T)
141/2025	Tangshan Port	Construction(T)
142/2025	Huanghua Port	Dredging(T)
179/2025	Liaodong Gulf	Drilling(T)
181/2025	Dongying Port and Approaches	Drilling(T)
217/2025	Approaches to Dongying Port	Drilling(T)
218/2025	Approaches to Dongying Port	Construction(T)
221/2025	Approaches to Dongying Port	Construction(T)
323/2025	Dalian Port	Construction(T)
324/2025	Liaodong Gulf	Construction(T)
362/2025	Approaches to Dongying Port	Construction(T)
397/2025	Approaches to Dongying Port	Construction(T)
483/2025	Jinzhou Port	Fairway Construction(T)
484/2025	Huanghua Port	Surveying(T)
492/2025	Approaches to Dongying Port	Construction(T)
506/2025	Liaodong Gulf	Drilling(T)
539/2025	Approaches to Dongying Port	Construction(T)
540/2025	Approaches to Dongying Port	Construction(T)
618/2025	Liaodong Gulf	Construction(T)

643/2025	Jinzhou Bay	Construction(T)
644/2025	Changxingdao	Fairway Construction(T)
645/2025	Approaches to Dongying Port	Construction(T)
671/2025	Approaches to Dongying Port	Construction(T)
672/2025	Approaches to Dongying Port	Construction(T)
692/2025	Tangshan Port	Construction(T)
728/2025	Liaodong Gulf	Construction(T)
729/2025	Qinhuangdao Port	Construction(T)
730/2025	Tangshan Port	Breakwater Construction(T)
731/2025	Tangshan Port	Breakwater Construction(T)
732/2025	Daqinghekou	Construction(T)
733/2025	Tangshan Port	Fairway Construction(T)
764/2025	Tangshan Port	Fairway Construction(T)
765/2025	Tianjin Port	Construction(T)
787/2025	Huanghua Port	Dredging(T)
789/2025	Approaches to Dongying Port	Pipeline Work(T)
790/2025	Approaches to Dongying Port	Construction(T)
791/2025	Laizhou Gulf	Construction(T)
845/2025	Huanghua Port	Drilling(T)
869/2025	Changxingdao	Fairway Construction(T)
870/2025	Liaodong Gulf	Construction(T)
874/2025	Binzhou Port	Drilling(T)
886/2025	Panjin Port	Construction(T)
887/2025	Dongying Port	Drilling(T)

(2) Yellow Sea

1316/2021	Qingdao Port	Test Operation(T)
370/2024	Qingdao Port	Construction(T)
1191/2024	Qingdao Port	Pier Construction(T)
1360/2024	Approaches to Haiyang Port	Construction(T)
1361/2024	Yancheng Port	Construction(T)
86/2025	Lianyungang Port and Approaches	Construction(T)
117/2025	Dalian Port	Construction(T)
128/2025	Qingdao Port	Construction(T)
146/2025	Rizhao Port	Pier Construction(T)
155/2025	Rizhao Port	Construction(T)
156/2025	Lianyungang Port and Approaches	Dredging(T)

268/2025	Approaches to Lianyungang Port	Construction(T)
382/2025	Approaches to Haizhou Gulf	Fairway Construction(T)
421/2025	Nüdao Port	Construction(T)
505/2025	Zhangzi Island	Construction(T)
588/2025	Rizhao Port	Berth Construction(T)
734/2025	Qingdao Port	Dredging(T)
763/2025	Zhongchangshan Strait	Construction(T)
792/2025	Shidao Port	Pier Construction(T)
793/2025	Nüdao Port	Construction(T)
867/2025	Approaches to Maya Island	Construction(T)
868/2025	Dalian Port	Construction(T)
877/2025	Qingdao Port	Construction(T)
885/2025	Approaches to Pikou Port	Construction(T)
888/2025	Wuleidao Bay	Construction(T)

(3)East China Sea & Taiwan Strait

1226/2023	Zhoushan Archipelago	Construction(T)
175/2024	Weitou Bay	Pier Construction(T)
236/2024	Zhoushan Archipelago	Reef Exploding(T)
527/2024	Xiamen Port and Approaches	Bridge Construction(T)
636/2024	Zhoushan Archipelago	Pier Construction(T)
1217/2024	Meizhou Bay	Berth Construction(T)
1306/2024	Hangzhou Gulf	Chengshanjiao Approaches
1363/2024	Changjiangkou and Approaches	Construction(T)
87/2025	Zhoushan Archipelago	Pier Construction(T)
110/2025	Zhoushan Archipelago	Bridge Construction(T)
129/2025	Changjiangkou and Approaches	Dredging(T)
147/2025	Changjiangkou and Approaches	Dredging(T)
149/2025	Zhoushan Archipelago	Fetching and Filling(T)
157/2025	Zhoushan Archipelago	Reef Exploding(T)
158/2025	Zhoushan Archipelago	Bridge Construction(T)
159/2025	Zhoushan Archipelago	Bridge Construction(T)
183/2025	Changjiangkou and Approaches	Construction(T)
184/2025	Yongjiang River	Surveying(T)
238/2025	Changjiangkou and Approaches	Construction(T)
239/2025	Changjiangkou and Approaches	Construction(T)
240/2025	Changjiangkou and Approaches	Construction(T)

241/2025	Changjiangkou and Approaches	Dredging(T)
290/2025	Changjiangkou and Approaches	Surveying(T)
339/2025	Changjiangkou and Approaches	Surveying(T)
340/2025	Huangpu River	Construction(T)
341/2025	Zhoushan Archipelago	Bridge Construction(T)
363/2025	Changjiangkou and Approaches	Construction(T)
364/2025	Zhoushan Archipelago	Surveying(T)
383/2025	Changjiangkou and Approaches	Pier Construction(T)
384/2025	Changjiangkou and Approaches	Pier Construction(T)
385/2025	Yongjiang River	Surveying(T)
426/2025	Zhoushan Archipelago	Pipeline Work(T)
427/2025	Ningbo Zhoushan Port	Surveying(T)
428/2025	Ningbo Zhoushan Port	Surveying(T)
429/2025	Zhoushan Archipelago	Surveying(T)
431/2025	Approaches to Aojiangkou	Surveying(T)
467/2025	Dongshan Island Northwards	Bridge Construction(T)
498/2025	Zhoushan Archipelago	Surveying(T)
508/2025	Zhoushan Archipelago	Surveying(T)
543/2025	Changjiangkou and Approaches	Surveying(T)
566/2025	Hangzhou Gulf	Construction(T)
568/2025	Zhoushan Archipelago	Bridge Construction(T)
569/2025	Shacheng Port and Approaches	Construction(T)
592/2025	Zhoushan Archipelago	Reef Exploding(T)
623/2025	Zhoushan Archipelago	Surveying(T)
625/2025	Zhoushan Archipelago	Dredging&Reef Exploding(T)
655/2025	Meizhou Bay	Pier Construction(T)
676/2025	Hangzhou Gulf	Berth Construction(T)
677/2025	Taizhou Islands	Construction(T)
694/2025	Meizhou Bay	Construction(T)
735/2025	Zhoushan Archipelago	Pipeline Construction(T)
736/2025	Zhoushan Archipelago	Bridge Construction(T)
737/2025	Zhoushan Archipelago	Bridge Construction(T)
738/2025	Tantoushan Northeastwards	Construction(T)
739/2025	Sanmen Bay	Dredging(T)
742/2025	Jiangjun'ao	Berth Construction(T)
767/2025	Changjiangkou and Approaches	Construction(T)
768/2025	Zhoushan Archipelago	Pipeline Work(T)

769/2025	Zhoushan Archipelago	Work(T)
794/2025	Zhoushan Archipelago	Dredging(T)
796/2025	Xiamen Port and Approaches	Construction(T)

(4)South China Sea & Beibu Gulf

508/2024	Zhanjiang Port	Pier Construction(T)
1019/2024	Zhujiangkou	Bridge Construction(T)
291/2025	Zhujiangkou	Construction(T)
432/2025	Jiazijiao Southwards	Work(T)
487/2025	Zhujiangkou	Dredging(T)
547/2025	Approaches to Shibeishanjiao	Pier Construction(T)
548/2025	Zhujiangkou	Construction(T)
549/2025	Zhujiangkou	Bridge Construction(T)
595/2025	Guang'ao Bay	Dredging(T)
597/2025	Approaches to Dongping Port	Dredging(T)
599/2025	Approaches to Leizhou Peninsula	Drilling(T)
627/2025	Shenquan Port	Pier Construction(T)
628/2025	Honghai Bay	Construction(T)
696/2025	Hainan Island Westwards	Construction(T)
743/2025	Zhujiangkou	Fairway Construction(T)
744/2025	Zhujiangkou	Fairway Construction(T)
745/2025	Zhujiangkou	Construction(T)
746/2025	Zhujiangkou	Pier Construction(T)
747/2025	Qinzhou Port	Construction(T)
797/2025	Zhujiangkou	Construction(T)
799/2025	Xinliao Island Eastwards	Construction(T)
851/2025	Approaches to Leizhou Peninsula	Construction(T)
908/2025	Qiongzhou Strait Westwards	Construction(T)

INDEX OF TEMPORARY NOTICES IN FORCE

(1) Bohai Sea

383/2010	Tianjin Port	Buoyage(T)
190/2021	Tangshan Port	Aids(T)
621/2024	Binzhou Port	Construction(T)
674/2025	Weifang Port	Construction(T)
788/2025	Approaches to Dongying Port	Drilling(T)
844/2025	Tianjin Port	Pier Construction(T)
846/2025	Approaches to Laizhou Gulf	Construction(T)
871/2025	Haihe	Construction(T)
872/2025	Haihe	Construction(T)
873/2025	Tianjin Port	Construction(T)
875/2025	Dongying Port	Construction(T)
904/2025	Haihe	Construction(T)
967/2025	Tianjin Port	Construction(T)
1103/2025	Tangshan Port	Construction(T)
1104/2025	Dongying Port	Construction(T)
1141/2025	Tangshan Port	Construction(T)
1142/2025	Huanghua Port	Dredging(T)
1143/2025	Binzhou Port	Fairway Construction(T)
1169/2025	Dongying Port	Berth Construction(T)
1170/2025	Dongying Port	Construction(T)
1184/2025	Yingkou Port	Winter Buoyage(T)
1185/2025	Panjin Port	Winter Buoyage(T)
1186/2025	Jinzhou Port	Winter Buoyage(T)
1187/2025	Binzhou Port	Construction(T)
1188/2025	Binzhou Port	Construction(T)
1213/2025	Qinhuangdao Port	Winter Buoyage(T)
1214/2025	Huanghua Port	Construction(T)
1215/2025	Yantai Port	Construction(T)

(2) Yellow Sea

506/2012	Lianyungang Port	V-AIS(T)
896/2012	Shidao Port	Fairway(T)
922/2017	Rizhao Port	Caisson Storage Area(T)
967/2017	Sheyanghekou	Lightbeacon(T)

467/2024	Chaolian Island Southeastwards	Cultivation Area(T)
124/2025	Shidao Port Southwards	Construction(T)
289/2025	Lianyungang Port	Construction(T)
338/2025	Lianyungang Port	Pier Construction(T)
507/2025	Lianyungang Port	Construction(T)
587/2025	Aoshan Bay	Pier Construction(T)
621/2025	Lianyungang Port	Construction(T)
651/2025	Lianyungang Port	Construction(T)
766/2025	Lianyungang Port and Approaches	Construction(T)
876/2025	Approaches to Haiyang Port	Construction(T)
889/2025	Rizhao Port	Fairway Construction(T)
917/2025	Qingdao Port	Fairway Construction(T)
928/2025	Qingdao Port	Dredging(T)
991/2025	Qingdao Port	Construction(T)
992/2025	Rizhao Port	Dredging(T)
1067/2025	Lianyungang Port	Construction(T)
1144/2025	Qidong Coastal	Surveying(T)
1216/2025	Binhai Port	Dredging(T)

(3)East China Sea & Taiwan Strait

304/2002	Xiamen Port	Mooring buoy(T)
322/2003	Zhoushan	Mooring buoy(T)
22/2004	Changjiangkou	Anchorage Area(T)
148/2004	Changjiangkou	Dumping ground(T)
543/2007	Zhejiang Coastal	Anchorage Area(T)
1079/2007	Zhejiang Coastal	Mooring buoy(T)
894/2009	Fujian Coastal	Navigable Fairway(T)
925/2009	Fujian Coastal	Anchorage(T)
698/2010	Fuzhou Port	Lightbeacon(T)
889/2010	Quanzhou Bay	LightBeacon(T)
1016/2010	Sanmen Bay	Buoyage(T)
1220/2010	Zhoushan Archipelago	Anchorage(T)
68/2012	Changjiangkou	Bridge Navigation(T)
1524/2012	Changjiangkou	Lightbeacon(T)
282/2017	Lingjiang River	Bridge Opening Mark(T)
63/2024	Changjiangkou and Approaches	Construction(T)
269/2024	Hangzhou Gulf	Bridge Construction(T)

270/2024	Hangzhou Gulf	Construction(T)
410/2024	Xiamen Port and Approaches	Bridge Construction(T)
540/2024	Xiamen Port and Approaches	Dredging(T)
1018/2024	Weitou Bay	Bridge Construction(T)
1137/2024	Zhoushan Archipelago	Pier Construction(T)
1162/2024	Haitan Island Northwards	Construction(T)
1163/2024	Xiamen Port and Approaches	Construction(T)
1194/2024	Approaches to Island	Bridge Construction(T)
45/2025	Zhoushan Archipelago	Pier Construction(T)
365/2025	Dongtou Island Westwards	Bridge Construction(T)
424/2025	Changjiangkou and Approaches	Construction(T)
485/2025	Yueqing Bay	Construction(T)
486/2025	Weitou Bay	Pier Construction(T)
499/2025	Zhoushan Archipelago	Surveying(T)
542/2025	Changjiangkou and Approaches	Construction(T)
544/2025	Zhoushan Archipelago	Pier Construction(T)
545/2025	Xiamen Island Eastwards	Construction(T)
546/2025	Fairway of Chaozhou Power Plant	Pier Construction(T)
570/2025	Chaozhou Port	Pier Construction(T)
589/2025	Hangzhou Gulf	Bridge Construction(T)
590/2025	Hangzhou Gulf	Bridge Construction(T)
591/2025	Hangzhou Gulf	Bridge Construction(T)
622/2025	Hangzhou Gulf	Construction(T)
624/2025	Zhoushan Archipelago	Surveying(T)
652/2025	Huangpu River	Construction(T)
653/2025	Zhoushan Archipelago	Pier Construction(T)
654/2025	Zhoushan Archipelago	Pier Construction(T)
710/2025	Changjiangkou and Approaches	Construction(T)
711/2025	Changjiangkou and Approaches	Construction(T)
740/2025	Meizhou Bay	Berth Construction(T)
770/2025	Chaozhou Port	Construction(T)
795/2025	Zhoushan Archipelago	Construction(T)
809/2025	Zhoushan Archipelago	Pier Construction(T)
810/2025	Zhoushan Archipelago	Pier Construction(T)
811/2025	Jiangjun Bay	Breakwater Construction(T)
812/2025	Zhao'an Bay	Construction(T)
847/2025	Hangzhou Gulf	Construction(T)

848/2025	Xiangshan Port	Area(T)
890/2025	Sanmen Bay	Construction(T)
891/2025	Approaches to Yuhuandao	Construction(T)
892/2025	Mingjiangkou	Sand Fetching(T)
893/2025	Xiamen Port and Approaches	Construction(T)
905/2025	Changjiangkou and Approaches	Construction(T)
906/2025	Taizhou Port	Pier Construction(T)
907/2025	Mingjiangkou	Sand Fetching(T)
918/2025	Haitan Island Northeastwards	Construction(T)
919/2025	Meizhou Bay	Pier Construction(T)
920/2025	Quanzhou Bay	Construction(T)
921/2025	Weitou Bay	Bridge Construction(T)
929/2025	Feiyunjiang	Pier Construction(T)
930/2025	Nanri Island Southwestwards	Submarine Cable(T)
931/2025	Gulei Peninsula Southeastwards	Sand Fetching(T)
932/2025	Dongshan Bay	Construction(T)
968/2025	Yongjiang River	Surveying(T)
969/2025	Sanmen Bay	Construction(T)
970/2025	Feiyunjiang	Construction(T)
971/2025	Mingjiangkou	Sand Fetching(T)
972/2025	Quanzhou Bay	Construction(T)
993/2025	Zhoushan Archipelago	Surveying(T)
994/2025	Zhoushan Archipelago	Construction(T)
995/2025	Sanmen Bay	Pier Construction(T)
996/2025	Taizhou Bay	Cable(T)
997/2025	Longmen Harbour and Approaches	Construction(T)
998/2025	Meizhou Bay	Bridge Construction(T)
1026/2025	Ningbo Port	Surveying(T)
1027/2025	Ningbo Port	Surveying(T)
1028/2025	Sanmen Bay	Construction(T)
1029/2025	Meizhou Bay	Berth Construction(T)
1068/2025	Changjiangkou and Approaches	Fairway Construction(T)
1069/2025	Huangpu River	Construction(T)
1070/2025	Zhoushan Archipelago	Construction(T)
1071/2025	Zhoushan Archipelago	Pier Construction(T)
1072/2025	Zhoushan Archipelago	Bridge Construction(T)
1073/2025	Mingjiangkou	Sand Fetching(T)

1105/2025	Changjiangkou and Approaches	Work(T)
1106/2025	Changjiangkou and Approaches	Work(T)
1107/2025	Changjiangkou and Approaches	Work(T)
1108/2025	Beiguan Port	Berth Construction(T)
1109/2025	Qingchuan Bay Southwards	Construction(T)
1145/2025	Changjiangkou and Approaches	Construction(T)
1146/2025	Changjiangkou and Approaches	Pier Construction(T)
1147/2025	Shipu Port and Approaches	Construction(T)
1148/2025	Approaches to Aiwan Bay	Construction(T)
1149/2025	Approaches to Dongtoudao	Bridge Construction(T)
1150/2025	Approaches to Dongtoudao	Construction(T)
1151/2025	Feiyunjiang	Bridge Construction(T)
1171/2025	Changjiangkou and Approaches	Construction(T)
1172/2025	Huangpu River	Construction(T)
1189/2025	Zhoushan Archipelago	Pier Construction(T)
1190/2025	Approaches to Aiwan Bay	Pier Construction(T)
1191/2025	Approaches to Dongtoudao	Construction(T)
1217/2025	Zhoushan Archipelago	Pier Construction(T)
1218/2025	Zhoushan Archipelago	Pier Construction(T)
1219/2025	Zhoushan Archipelago	Pier Construction(T)
1220/2025	Zhoushan Archipelago	Pier Construction(T)
1221/2025	Zhoushan Archipelago	Pier Construction(T)
1222/2025	Zhoushan Archipelago	Pier Construction(T)
1223/2025	Wushandao Southwards	Bridge Construction(T)
1224/2025	Luoyuan Bay	Fairway Construction(T)
1225/2025	Xinghua Bay and Approaches	Bridge Construction(T)
1241/2025	Changjiangkou and Approaches	Pier Construction(T)
1242/2025	Hangzhou Gulf	Construction(T)
1243/2025	Hangzhou Gulf	Construction(T)
1244/2025	Taizhou Bay	Construction(T)
1245/2025	Xiadachen Island Westwards	Pier Construction(T)
1246/2025	Luoyuan Bay	Fairway Construction(T)

(4)South China Sea & Beibu Gulf

419/2003	Guangzhou Port	Anchorage Area(T)
210/2004	Zhujiangkou	Wreck(T)
204/2005	Zhanjiang Port	Wreck(T)

416/2006	Approaches to Daxingshanjiao	Wreck(T)
737/2009	Zhujiangkou	Anchorage Area(T)
852/2009	Zhujiangkou	Buoyage(T)
243/2011	Zhuhai Port Southwestwards	Buoyage(T)
786/2011	Zhanjiang Port	V-AIS(T)
843/2011	Approaches to Wailuomen Channel	Buoyage(T)
228/2012	Chaozhou Port	Buoyage(T)
352/2012	Zhujiangkou	Buoyage(T)
1171/2012	Shenzhen Port	Buoyage(T)
1724/2012	Zhujiangkou	Buoyage(T)
219/2013	Yangpu Port	Lightbeacon(T)
269/2013	Zhujiang	AIS(T)
494/2013	Approaches to Zhelangjiao	Lighthouse(T)
1104/2013	Zhujiangkou	Buoyage(T)
1217/2013	Fangcheng Port	Lightbeacon(T)
1315/2013	Beihai New Harbour	Lightbeacon(T)
1435/2013	Zhujiangkou	Lightbeacon(T)
1487/2013	Jinghai Bay And Approaches	Safety Operation Area(T)
1489/2013	Aojiao Anchorage Southwestwards	Safety Operation Area(T)
37/2014	Approaches to Haimen Bay	Lightbeacon(T)
39/2014	Zhanjian Port	Buoyage(T)
655/2014	Zhujiangkou	Buoyage(T)
1132/2014	Tieshan Port	Safety Operation Area(T)
1168/2014	Zhujiangkou	Buoyage(T)
1228/2014	Guangzhou Port	V-AIS(T)
129/2015	Zhuhai Port	Buoyage(T)
130/2015	Zhuhai Port	Buoyage(T)
596/2015	Zhujiangkou	Lightbeacon(T)
597/2015	Zhujiangkou	Buoyage(T)
787/2015	Fangcheng Port	Lightbeacon(T)
1053/2015	Naozhou Island Westwards	Buoyage(T)
1174/2015	Tieshan Port	Buoyage(T)
506/2016	Maoming	Buoyage(T)
526/2016	Maoming	Buoyage(T)
527/2016	Maoming	Buoyage(T)
598/2016	Zhujiangkou	Buoyage(T)
666/2016	Zhujiangkou	Buoyage(T)

698/2016	Zhujiangkou	Buoyage(T)
730/2016	Guangzhou Nanshaqu	Buoyage(T)
909/2016	Zhujiangkou	Buoyage(T)
1093/2016	Zhujiangkou	Buoyage(T)
1094/2016	Zhujiangkou	Buoyage(T)
1139/2016	Zhujiangkou	Lightbeacon(T)
1140/2016	Zhujiangkou	Lightbeacon(T)
1184/2016	Daya Bay	Buoyage(T)
1185/2016	Daya Bay	Buoyage(T)
1200/2016	Guangzhou Port	Buoyage(T)
1201/2016	Shuidong Harbour	Lightbeacon(T)
1287/2016	Zhujiangkou	Lightbeacon(T)
18/2017	Guangzhou Port	Buoyage(T)
394/2017	Approaches Beijin Port	Buoyage(T)
395/2017	Beijin Port	Buoyage(T)
396/2017	Zhanjiang Port	Buoyage(T)
557/2017	Maoming Port and Approaches	Buoyage(T)
1217/2019	Zhujiang River	Anchorage(T)
1041/2023	Shanwei New Harbour	Pier Construction(T)
216/2024	Soko Archipelago	Construction(T)
247/2024	Bohe New Harbour	Fairway Construction(T)
528/2024	Jinghai Bay and Approaches	Pier Construction(T)
579/2024	Qinzhou Port	Berth Construction(T)
1038/2024	Daya Bay	Construction(T)
1166/2024	Qinzhou Bay	Berth Construction(T)
1287/2024	Qinzhou Bay	Bridge Construction(T)
1327/2024	Approaches to Hailing Island	Berth Construction(T)
114/2025	Tieshan Port Southwards	Fairway Construction(T)
151/2025	Approaches to Houmen Port	Construction(T)
222/2025	Zhujiangkou	Construction(T)
367/2025	Mirs Bay	Pier Construction(T)
386/2025	Zhujiangkou	Construction(T)
433/2025	Approaches to Tieshan Port	Pier Construction(T)
510/2025	Weizhou Island Southwestwards	Drilling(T)
598/2025	Approaches to Yangjiang Port	Dredging(T)
656/2025	Yangjiang Port	Pier Construction(T)
657/2025	Approaches to Fangcheng Port	Construction(T)

695/2025	Fangcheng Port	Pier Construction(T)
712/2025	Qinzhou Port	Berth Construction(T)
771/2025	Zhujiangkou	Bridge Construction(T)
798/2025	Approaches to Hailing Island	Construction(T)
813/2025	Tieshan Port	Bridge Construction(T)
849/2025	Haimen Bay	Sand Fetching(T)
850/2025	Daya Bay	Pier Construction(T)
852/2025	Fangcheng Port	Construction(T)
909/2025	Basuo Port	Breakwater Construction(T)
922/2025	Bailong Peninsula Southeastwards	Construction(T)
933/2025	Honghai Bay	Pier Construction(T)
934/2025	Yangjiang Port	Pier Construction(T)
999/2025	Zhujiangkou	Fairway Construction(T)
1000/2025	Maoming Port	Construction(T)
1030/2025	Daya Bay	Pier Construction(T)
1031/2025	Hainan Island	Pier Construction(T)
1074/2025	Zhujiang	Bridge Construction(T)
1075/2025	Fangcheng Port	Fairway Construction(T)
1076/2025	Fangcheng Port	Fairway Construction(T)
1077/2025	Fangcheng Port	Fairway Construction(T)
1078/2025	Fangcheng Port	Fairway Construction(T)
1152/2025	Hebei Port Westwards	Reconnaissance(T)
1153/2025	Weizhou Island Southwestwards	Drilling(T)
1192/2025	Zhujiang	Bridge Construction(T)
1226/2025	Beihai Port	Construction(T)
1227/2025	Sanya Port	Construction(T)
1247/2025	Zhujiang	Construction(T)
1248/2025	Qinzhou Port	Berth Construction(T)
1249/2025	Hainan Island	Pier Construction(T)

HYDROGRAPHIC INFORMATION REPORT SHEET

Name(s) of report sender(s)

Mailing address

Subject

Geographical area

Position or area limit ("PA" indicated if applicable)

.....

Affected chart(s)/publication(s)

Details:

Suggestion(s)/request(s)

.....

Signature :

Date:

HYDROGRAPHIC INFORMATION REPORT SHEET

INSTRUCTIONS

1. Extent of Information to be reported:

a) Discovery or the changes in position, range, depth of uncovered reefs, shoals, wrecks or other obstructions.

b) Discovery or changes of floating objects (e.g buoys, mooring buoys, large scale fishing stakes, floating shipwrecks), magnetic anomalies, discolored water or breakers.

c) Establishments or changes of navigation facilities.

d) Establishments or changes of mooring or berthing facilities (e.g. piers, submarine cables, overhead cables, mooring buoys, breakwaters).

e) Changes in the limit of fairway, anchorages or sailing route.

f) Shortcomings in Chinese coastal port and fairway charts and other relative publications.

2. Instructions:

a) Measuring instrument, methods and time should be specified in expressing the location or scope; and the coordinate system should be indicated (2000 national geodetic coordinate system or WGS-84 coordinate system).

b) When position expressed in bearing and distance, the origin should be specified; and when position expressed in latitude and longitude, the number, edition and publisher of chart referred to should be specified.

c) Measuring instrument, methods and time of the obstruction or shoal soundings should be indicated. In addition, the sounding datum and whether it makes corrections for the height of the tide should also be indicated.

d) Elevation of a navigational mark should be accompanied by the datum it referred to, and height of a light should indicate whether it refers to that of the top or that of the center.

e) The report should be signed and affix the official seal.

3. Remarks:

a) The information reported will be checked upon our receipt and then used to the best advantage which may mean inclusion in due weekly edition of Notices to Mariners. Certain amount of compensation will be given to the report senders.

b) Please send the report to Shanghai Nautical Chart Center. Address: 82 Lane 7, Gongqing Road, Yangpu District, Shanghai.