



NOTICES TO MARINERS

Issue No.35 (Total No.1194)

Notice No.920-930

26 August 2024

CONTENTS

- I Sailing Bulletin
- II Index
- III Notices to Mariners
- IV Temporary Notices

In order to keep navigation safety and make Chinese coastal port and fairway Charts modify timely and accurately, mariners are requested to inform the china MSA immediately of the discovery of new danger, or changes or defects in aids to navigation and of shortcomings in Chinese coastal port and fairway charts or publications. Copies of Navigational warning, Sailing information, and Dynamic aids condition should be sent to Tianjin, Shanghai and Guangdong MSA timely. Departments and mariners may contact Shanghai Marine Chart Press Center or Tianjin, Shanghai and Guangdong MSA to get subscribing information. The Notices to Mariners can also be made through the following websites.

In addition to postal methods, the following additional communication facilities are available:

Tianjin MSA Survey and Mapping Office: E-mail: hedd@tjmsa.gov.cn
Phone: +86(0)22 58873986 Fax: +86(0)22 58873988

Shanghai Marine Chart Press Center: E-mail: gztg@shchart.cn
Phone: +86(0)21 65806561, 65806386 Fax: +86(0)21 65697997

Guangdong MSA Survey and Mapping Office: E-mail: hemail@gdmsa.gov.cn
Phone: +86(0)20 89320335 Fax: +86(0)20 89320336

China MSA Nautical Charts&Books Publisher: Web: www.chart.msa.gov.cn

The Maritime Safety Administration of the People's Republic of China

Explanatory Notes

1. The Notices which publish the information about essential changing feature of Chinese coastal sea area and works at sea, is mainly used to correct the Chinese coastal port and fairway Charts and offer navigation safety information for mariners.
2. The information published in the notice origins from the marine information, the navigational warning, aids dynamics as well as the hydrographic achievements, which are issued by Maritime Administration. The additional source comes from shipping, fairway, sea, Harbour affairs, and fishing politics department.
3. The Notices include the Sailing Bulletin, the Notices to Mariners and Temporary Notices.
 - a) Sailing Bulletin announces rules and regulations of navigation, the printing, correcting and cancellation of publication, and the marine information which is promulgate by MSA and has important relationship which navigation safety. It is not used to correct the Charts.
 - b) The Notices to Mariners is used for user to correct related Chinese coastal port and fairway Charts. The number in parentheses behind the Chart No. indicates that only parts of the Notices related to this chart. The number in square bracket illustrated the previous update notice information.
 - c) The Temporary Notices published for the temporary establishment, cancellation, variation as well as works at sea. The Chart No. lists for user's convenience when mariners look up for the details.
4. Geographical position refer to the horizontal datum of the current edition of each affected chart. The 2000 national geodetic coordinate system which we adopt equals to WGS-84 world geodetic coordinate system in usage. The sounding datum refers to the level of Lowest Astronomical Tide and the elevation uses 1985 national vertical datum. Bearings are true reckoned clockwise from 000° to 359°. Those relating to lights are from seaward. The height of the lighthouse or light beacon is referred to Mean High Water Springs.
5. For symbols used in the Notices to Mariners, see GB12319-2022.
6. The unit in the Notices complies with the international standard unit of measurement, with the Chinese characters replaced by symbol and alphabet, such as degrees (°), minutes (′) and seconds (″), meters (m), kilometers (km) or nautical miles (M).

SAILING BULLETIN

1,Publication Information

1.New Chart Information

No.	Chart No.	Name	Scale	Date	Note
1	37112	SHIJIU HARBOUR	1:10 000	2024年7月第10版	CHECK NTM FROM ISSUE No.31 2024
2	37113	SHIJIU SOUTHERN HARBOUR	1:10 000	2024年7月第5版	CHECK NTM FROM ISSUE No.31 2024
3	88502	WUSHI PORT	1:10 000	2024年8月第2版	CHECK NTM FROM ISSUE No.32 2024
4	88503	HAIKANG PORT AND QISHUI PORT	1:15 000	2024年8月第2版	CHECK NTM FROM ISSUE No.32 2024

2.Disused Chart Information

No.	Chart No.	Name	Scale	Date	Note
1	37112	SHIJIU HARBOUR	1:10 000	2022年7月第9版	
2	37113	SHIJIU SOUTHERN HARBOUR	1:10 000	2022年7月第4版	
3	88502	WUSHI PORT	1:10 000	2015年1月第1版	
4	88503	HAIKANG PORT AND QISHUI PORT	1:15 000	2015年1月第1版	

2,Marine Information

1.Chinese Version Only.



INDEX

1,GEOGRAPHICAL INDEX










Bohai Sea	Suizhong Harbour	(920)
	Tianjin Port	(921)
Yellow Sea	Rizhao Port	(928),(929)
Taiwan Strait	P'eng-hu Lieh-tao	(922)
South China Sea	Mirs Bay	(923)
	Dangan Channel and Approaches	(924)
	Hong Kong Island Westwards	(925)
	Lantau Island Eastwards	(926)
	Dongluo Bay	(927)
Beibu Gulf	Approaches to Qinzhou Bay	(930)

Notices to Mariners

920. Bohai Sea – Suizhong Harbour – Buoyage

Delete  莫(0)黄 12s (1) 39°52'33".8N, 120°00'35".6E
 莫(0)黄 12s (2) position (1) above
Chart 21001(2)[2024-296] 21101(1)[2024-] 1303(2)[2024-793]
List of Lights CNP81/2023~2024[2110111]
Source Beihai Aids 021/2024

921. Bohai Sea – Tianjin Port – Buoyage

Delete (YT1)  闪绿 4s (1) 38°59'19".2N, 117°51'29".7E
(YT2)  闪红 4s (2) 38°59'16".3N, 117°51'27".8E
(YT3)  闪绿 4s (3) 38°59'30".5N, 117°51'01".4E
(YT4)  闪红 4s (4) 38°59'27".6N, 117°50'59".5E
(YT5)  闪绿 4s (5) 38°59'41".7N, 117°50'33".2E
(YT6)  闪红 4s (6) 38°59'38".9N, 117°50'31".3E
(YT7)  闪(2)绿 6s (7) 38°59'53".0N, 117°50'04".8E
(YT8)  闪(2)红 6s (8) 38°59'50".1N, 117°50'03".0E
 气象 莫(0)黄 12s (9) 38°58'12".4N, 117°55'55".5E
Chart 23001(9)[2024-825] 23101(2,3,6,7,9)[2024-825]
23113(2,3,6,7,9)[2024-825] 23114(1~8)[2024-583]
List of Lights CNP81/2023~2024[2510411][2510441.01][2510441.02][2510441.03]
[2510441.04][2510441.05][2510441.06][2510441.07][2510441.08]
Source Beihai Aids 022/2024

922. Taiwan Strait – P'eng-hu Lih-tao – Approaches to P'eng-hutao – Wreck & Shallow

Depth

Insert  (1) 23°44'22".2N, 119°43'01".2E
49 及等深线 (2) 23°46'33".6N, 119°27'08".4E
28s 及等深线 (3) 23°32'58".2N, 119°26'55".8E
Chart 2312[2024-771]

Source NTM 2024-(29)-1111

923.South China Sea – Mirs Bay – Approaches to Shatoujiao – Shallow Depth


Insert 1_s 22°32'25".7N,114°13'39".8E

Chart 83001[2024-874]

Source Hongkong NTM 2024-(8)-21

924.South China Sea – Dangan Channel and Approaches – Chizhu Bay – Buoyage

Delete 赤柱(1) 快黄 (1)22°12'59".2N,114°12'35".3E

(2) 快黄 (2)22°12'59".3N,114°12'36".5E

(3) 快黄 (3)22°13'00".2N,114°12'36".6E

Insert 快(3)10s (4)22°12'59".7N,114°12'36".6E

Chart 84203(with chart unchanged)[2024-808]

List of Lights CNP83/2023~2024[H110475] [H110475.01] [H110475.02] [H110475.03]

Source Drawing Attached to Marine Department Notice 129/2024

925.South China Sea – Hongkong Island Westwards – Approaches to Jiaoyizhou

– Shallow Depth

Delete 8_s (1)22°16'38".4N,114°04'49".8E

Insert 6_s (2)22°17'30".7N,114°03'37".7E

7_2 (3)22°16'31".6N,114°04'49".7E

Chart 83001(3)(2 with chart unchanged)[2024-923]

84001(1;3)(2 with chart unchanged)[2024-808]

84002(3)(2 with chart unchanged)[2024-808]

Source Hongkong NTM 2024-(14)-35

926.South China Sea – Lantau Island Eastwards – Peng Chau Southwestwards –

Reef & Shallow Depth



Delete 6_s (1)22°16'55".3N,114°01'39".6E

+


(2)22°16'43".2N,114°01'34".6E



(3)position (2) above

		(4)position (2) above
Insert	5 ₆	(5)22°16'57".3N,114°01'42".5E
	5 ₅	(6)22°17'04".0N,114°01'30".9E
		(7)22°16'43".4N,114°01'39".4E
Chart	83001(1,3;5,7)[2024-925] 84001(4;5,7)(1 with chart unchanged)[2024-925] 84002(2;5,7)(1 with chart unchanged)[2024-925] 84206(1,2;5,7)[2024-831] 84220(6)(with chart unchanged)[2024-82]	
Source	Hongkong NTM 2024-(14)-37	

927.South China Sea – Dongluo Bay – Wreck

Insert		18°22'34".2N,108°57'16".2E
Note:	The wreck is a fishing boat.	
Chart	03002[2024-838] 3317[2024-686]	
Source	Sanya Navigation Warning 0076/2024	

Temporary Notices

928.Yellow Sea – Rizhao Port – Shijiu Harbour – Construction (T)

Date July 16 to December 31, 2024

Area joining: (1)35°20'05".7N, 119°30'28".5E
(2)35°19'33".2N, 119°30'28".6E
(3)35°19'33".0N, 119°30'07".6E
(4)35°19'09".6N, 119°30'08".0E
(5)35°19'09".8N, 119°30'35".2E
(6)35°20'06".3N, 119°30'34".4E
(7)position (1) above

Note: Keep watching on VHF ch.14&16.

Chart 37113

Source Rizhao Navigation Notice 507/2024

929.Yellow Sea – Rizhao Port – Lanshan Harbour – Construction (T)

Date July 16, 2024 to June 30, 2025

Area joining: (1)35°06'21".4N, 119°24'11".4E
(2)35°06'29".7N, 119°24'39".4E
(3)35°06'24".5N, 119°24'47".0E
(4)35°06'06".7N, 119°24'29".0E
(5)position (1) above

Note: Keep watching on VHF ch.09&16.

Chart 37123

Source Rizhao Navigation Notice 508/2024

930.Beibu Gulf – Approaches to Qinzhou Bay – Construction (T)

Date July 15 to December 31, 2024

Area joining: (1)21°43'47".1N, 108°37'39".2E
(2)21°43'41".7N, 108°37'38".6E
(3)21°43'39".8N, 108°37'57".5E

Blank Page

(4)21°43'45".2N, 108°37'58".2E

(5)position (1) above

Note: Keep watching on VHF ch.09&16.

Chart 92104

Source Qinzhou Navigation Notice 527/2024

Blank Page

Disabled Temporary Notice List

(1) Bohai Sea

1027/2023	Xiaoqinghe	Construction(T)
1249/2023	Approaches to Dongying Port	Construction(T)
1250/2023	Approaches to Dongying Port	Construction(T)
1322/2023	Approaches to Dongying Port	Drilling(T)
192/2024	Approaches to Dongying Port	Pier Construction(T)
266/2024	Approaches to Dongying Port	Construction(T)
404/2024	Approaches to Dongying Port	Construction(T)
499/2024	Dongying Port	Construction(T)
567/2024	Tianjin Port	Pipeline Construction(T)

(2) Yellow Sea

1170/2023	Zhuanghe Port	Construction(T)
465/2024	North Yellow Sea	Construction(T)
575/2024	Qingdao Port	Dredging(T)

(3) East China Sea & Taiwan Strait

925/2023	Yongjiang River	Surveying(T)
1014/2023	Zhoushan Archipelago	Pier Construction(T)
1033/2023	Zhoushan Archipelago	Pier Construction(T)
1037/2023	Feiyunjiang	Bridge Construction(T)
1038/2023	Feiyunjiang	Bridge Construction(T)
1123/2023	Changjiangkou and Approaches	Construction(T)
234/2024	Changjiangkou and Approaches	Surveying(T)
353/2024	Qidong Port and Approaches	Dredging(T)
356/2024	Zhoushan Archipelago	Pier Construction(T)
407/2024	Hangzhou Gulf	Construction(T)
409/2024	Meizhou Bay	Construction(T)

(4) South China Sea & Beibu Gulf

65/2024	Zhanjiang Port	Construction(T)
96/2024	Leizhou peninsula Westwards	Construction(T)
97/2024	Leizhou peninsula Westwards	Construction(T)
180/2024	Tieshan Port	Berth Construction(T)
290/2024	Qinzhou Bay Southwards	Dredging(T)
320/2024	Hainan Island	Pier Construction(T)

441/2024 Shenquan Port

Pier Construction(T)

447/2024 Hainan Island Southwards

Construction(T)

INDEX OF TEMPORARY NOTICES IN FORCE

(1) Bohai Sea

383/2010	Tianjin Port	Buoyage(T)
190/2021	Tangshan Port	Aids(T)
1227/2022	Changshansijiao Southwards	Construction(T)
678/2023	Dongying Port and Approaches	Construction(T)
767/2023	Approaches to Dongying Port	Drilling(T)
768/2023	Approaches to Dongying Port	Drilling(T)
769/2023	Approaches to Dongying Port	Drilling(T)
845/2023	Dongying Port Eastwards	Drilling(T)
846/2023	Dongying Port Eastwards	Drilling(T)
847/2023	Dongying Port Eastwards	Drilling(T)
977/2023	Dongying Port	Pipeline Construction(T)
978/2023	Dongying Port	Platform Construction(T)
1144/2023	Jinzhou Port	Fairway Construction(T)
1219/2023	Approaches to Dongying Port	Construction(T)
1220/2023	Approaches to Dongying Port	Construction(T)
1222/2023	Approaches to Dongying Port	Construction(T)
1223/2023	Approaches to Dongying Port	Construction(T)
1224/2023	Approaches to Dongying Port	Construction(T)
1251/2023	Approaches to Dongying Port	Work(T)
1253/2023	Laizhou Gulf	Surveying(T)
1287/2023	Dongying Port	Work(T)
1291/2023	Weifang Port	Buoyage(T)
1292/2023	Laizhou Port	Buoyage(T)
1319/2023	Huludao Port	Construction(T)
1351/2023	Tianjin Port	Construction(T)
161/2024	Approaches to Dongying Port	Construction(T)
190/2024	Tianjin Port	Construction(T)
212/2024	Dalian Port	Construction(T)
213/2024	Approaches to Dongying Port	Drilling(T)
222/2024	North of Bohai Sea	Drilling(T)
255/2024	Dalian Port	Construction(T)
257/2024	Liaodong Gulf	Construction(T)
260/2024	Liaodong Gulf	Construction(T)
261/2024	Liaodong Gulf	Construction(T)
262/2024	Tangshan Port	Fairway Construction(T)

263/2024	Tangshan Port	Fairway Construction(T)
264/2024	Huanghua Port	Dredging(T)
280/2024	Tangshan Port	Construction(T)
281/2024	Huanghua Port	Dredging(T)
350/2024	Tangshan Port	Construction(T)
403/2024	Approaches to Dongying Port	Drilling(T)
429/2024	Liaodong Gulf	Construction(T)
460/2024	Panjin Port	Construction(T)
461/2024	Huanghua Port	Lighterage Area(T)
462/2024	Huanghua Port	Dredging(T)
482/2024	Panjin Port	Berth Construction(T)
483/2024	Dongying Port	Fairway Construction(T)
491/2024	Yingkou Port	Dredging(T)
492/2024	Yingkou Port	Dredging(T)
494/2024	Tangshan Port	Surveying(T)
495/2024	Tianjin Port	Surveying(T)
512/2024	Jinzhou Port	Berth Construction(T)
561/2024	Liaodong Gulf	Construction(T)
562/2024	Liaodong Gulf	Construction(T)
563/2024	Yingkou Port	Dredging(T)
564/2024	Yingkou Port	Dredging(T)
565/2024	Jinzhou Port	Fairway Construction(T)
566/2024	Tianjin Port	Fairway Construction(T)
568/2024	Approaches to Dongying Port	Construction(T)
569/2024	Dongying Port Eastwards	Drilling(T)
570/2024	Dongying Port Eastwards	Drilling(T)
571/2024	Dongying Port Eastwards	Drilling(T)
572/2024	Dongying Port Southwards	Construction(T)
573/2024	Laizhou Gulf	SeaWall Construction(T)
614/2024	Liaodong Gulf	Construction(T)
615/2024	Huanghua Port	Surveying(T)
616/2024	Huanghua Port	Surveying(T)
617/2024	Huanghua Port	Surveying(T)
618/2024	Huanghua Port	Construction(T)
619/2024	Huanghua Port	Construction(T)
620/2024	Dongfeng Port	Construction(T)
621/2024	Binzhou Port	Construction(T)

622/2024	Approaches to Dongying Port	Construction(T)
623/2024	Approaches to Dongying Port	Construction(T)
624/2024	Approaches to Dongying Port	Construction(T)
670/2024	Huanghua Port	Pier Construction(T)
697/2024	Liaodong Gulf	Construction(T)
698/2024	Tangshan Port	Dredging(T)
699/2024	Tianjin Port	Surveying(T)
700/2024	Tianjin Port	Surveying(T)
701/2024	Dongying Port	Construction(T)
702/2024	Dongying Port	Construction(T)
703/2024	Dongying Port	Construction(T)
722/2024	Tangshan Port	Construction(T)
723/2024	Dongying Port	Berth Construction(T)
724/2024	Guangli Port	Construction(T)
751/2024	Tianjin Port	Construction(T)
752/2024	Huanghua Port	Pier Construction(T)
753/2024	Huanghua Port	Dredging(T)
754/2024	Dongying Port	Construction(T)
755/2024	Dongying Port	Construction(T)
756/2024	Dongying Port	Pipeline Work(T)
757/2024	Dongying Port	Construction(T)
758/2024	Dongying Port	Drilling(T)
780/2024	Tianjin Port	Fairway Construction(T)
781/2024	Tianjin Port	Fairway Construction(T)
782/2024	Huanghua Port	Dredging(T)
783/2024	Binzhou Port	Breakwater Construction(T)
784/2024	Dongying Port	Construction(T)
785/2024	Dongying Port	Pipeline Work(T)
809/2024	Taipingwan Harbour and Approaches	Dredging(T)
810/2024	Taipingwan Harbour and Approaches	Dredging(T)
811/2024	Tianjin Port	Construction(T)
812/2024	Tianjin Port	Construction(T)
813/2024	Approaches to Dongying Port	Construction(T)
814/2024	Approaches to Dongying Port	Construction(T)
815/2024	Approaches to Dongying Port	Drilling(T)
841/2024	Liaodong Gulf	Pipeline Work(T)
842/2024	Binzhou Port	Breakwater Construction(T)

843/2024	Dongying Port	Construction(T)
880/2024	Liaodong Gulf	Pipeline Work(T)
881/2024	Liaodong Gulf	Drilling(T)
882/2024	Tangshan Port	Breakwater Construction(T)
883/2024	Huanghua Port	Dredging(T)
884/2024	Approaches to Dongying Port	Construction(T)
885/2024	Approaches to Dongying Port	Pipeline Work(T)
911/2024	Tangshan Port	Breakwater Construction(T)
912/2024	Tianjin Port	Dredging(T)
913/2024	Approaches to Dongying Port	Drilling(T)
914/2024	Approaches to Dongying Port	Drilling(T)
915/2024	Approaches to Dongying Port	Drilling(T)
916/2024	Approaches to Dongying Port	Drilling(T)
917/2024	Dongying Port	Construction(T)

(2) Yellow Sea

506/2012	Lianyungang Port	V-AIS(T)
896/2012	Shidao Port	Fairway(T)
922/2017	Rizhao Port	Caisson Storage Area(T)
967/2017	Sheyanghekou	Lightbeacon(T)
1316/2021	Qingdao Port	Test Operation(T)
607/2023	Zhaitangdao Westwards	Pier Construction(T)
608/2023	Zhaitangdao	Pier Construction(T)
661/2023	Qingdao Port	Pier Construction(T)
1225/2023	Lianyungang Port	Dredging(T)
1255/2023	Qingdao Port	Construction(T)
26/2024	Rizhao Port	Scientific Research Experiments(T)
162/2024	Qingdao Port	Construction(T)
370/2024	Qingdao Port	Construction(T)
371/2024	Sheyanghe	Dredging(T)
405/2024	Qingdao Port	Dredging(T)
434/2024	Lianyungang Port	Breakwater Construction(T)
459/2024	Zhangzi Island	Pier Construction(T)
466/2024	Qingdao Port	Construction(T)
467/2024	Chaolian Island Southeastwards	Cultivation Area(T)
468/2024	Lianyungang Port	Pier Construction(T)
484/2024	Rushankou Southeastwards	Construction(T)

485/2024	Rushankou Southeastwards	Construction(T)
498/2024	Dalian Port	Construction(T)
500/2024	Qingdao Port	Fairway Construction(T)
560/2024	Zhangzi Island	Breakwater Construction(T)
574/2024	Approaches to Chengshanjiao	Exploration(T)
611/2024	Approaches to Zhuanghe Port	Pipeline Construction(T)
612/2024	Approaches to Zhuanghe Port	Construction(T)
613/2024	Zhuanghe Port	Dredging(T)
625/2024	Guanhekou	Berth Construction(T)
721/2024	Dalian Port	Dredging(T)
725/2024	Haiyang Port	Construction(T)
726/2024	Qingdao Port	Breakwater Construction(T)
786/2024	Shidao Port	Breakwater Construction(T)
816/2024	Rushan Port Southwards	Construction(T)
817/2024	Rushan Port Southwards	Construction(T)
818/2024	Chaoliandao Island Northwards	Construction(T)
844/2024	Shidao Port	Dredging(T)
845/2024	Qingdao Port	Dredging(T)
879/2024	Zhuanghe Gulf	Work(T)
886/2024	Approaches to Haiyang Port	Pipeline Work(T)
887/2024	Qingdao Port	Dredging(T)
918/2024	Haiyang Port	Construction(T)
928/2024	Rizhao Port	Construction(T)
929/2024	Rizhao Port	Construction(T)

(3) East China Sea & Taiwan Strait

304/2002	Xiamen Port	Mooring buoy(T)
322/2003	Zhoushan	Mooring buoy(T)
22/2004	Changjiangkou	Anchorage Area(T)
148/2004	Changjiangkou	Dumping ground(T)
543/2007	Zhejiang Coastal	Anchorage Area(T)
1079/2007	Zhejiang Coastal	Mooring buoy(T)
894/2009	Fujian Coastal	Navigable Fairway(T)
925/2009	Fujian Coastal	Anchorage(T)
698/2010	Fuzhou Port	Lightbeacon(T)
889/2010	Quanzhou Bay	LightBeacon(T)
1016/2010	Sanmen Bay	Buoyage(T)

1220/2010	Zhoushan Archipelago	Anchorage(T)
68/2012	Changjiangkou	Bridge Navigation(T)
1524/2012	Changjiangkou	Lightbeacon(T)
282/2017	Lingjiang River	Bridge Opening Mark(T)
642/2022	Xiamen Port and Approaches	Construction(T)
1192/2022	Xiongdian	Observation(T)
430/2023	Changjiangkou and Approaches	Construction(T)
450/2023	Xiamen Island Northeastwards	Construction(T)
645/2023	Xiamen Island and Approaches	Pier Construction(T)
683/2023	Zhoushan Archipelago	Construction(T)
706/2023	Jiaxing Port	Berth Construction(T)
854/2023	Hangzhou Gulf	Berth Construction(T)
855/2023	Hangzhou Gulf	Berth Construction(T)
947/2023	Zhoushan Archipelago	Pier Construction(T)
951/2023	Meizhou Bay	Bridge Construction(T)
983/2023	Hangzhou Gulf	Construction(T)
1011/2023	Zhoushan Archipelago	Bridge Construction(T)
1017/2023	Approaches to Dongchong Peninsula	Construction(T)
1032/2023	Hangzhou Gulf	Construction(T)
1040/2023	Xiamen Island Northwards	Construction(T)
1089/2023	Zhoushan Archipelago	Surveying(T)
1110/2023	Zhoushan Archipelago	Pier Construction(T)
1124/2023	Changjiangkou and Approaches	Fairway Construction(T)
1125/2023	North Coast of Hangzhou Gulf	Construction(T)
1126/2023	Zhoushan Archipelago	Bridge Construction(T)
1188/2023	Changjiangkou	Construction(T)
1189/2023	Ningbo Port	Surveying(T)
1190/2023	Zhoushan Archipelago	Surveying(T)
1191/2023	Feiyunjiang	Pier Construction(T)
1226/2023	Zhoushan Archipelago	Construction(T)
1258/2023	Damen Channel	Construction(T)
1259/2023	Quanzhou Bay	Pipeline Work(T)
1260/2023	Xiamen Island Northwards	Construction(T)
1261/2023	Xiamen Port	Pier Construction(T)
1294/2023	Changjiangkou and Approaches	Construction(T)
27/2024	Approaches to Dazhihe Outfall	Construction(T)
28/2024	Zhoushan Archipelago	Detecting(T)

63/2024	Changjiangkou and Approaches	Construction(T)
64/2024	Xinghua Gulf	Dredging(T)
122/2024	Changjiangkou and Approaches	Construction(T)
123/2024	Changjiangkou and Approaches	Construction(T)
124/2024	Zhoushan Archipelago	Construction(T)
125/2024	Zhoushan Archipelago	Construction(T)
126/2024	Zhoushan Archipelago	Bridge Construction(T)
165/2024	Changjiangkou and Approaches	Surveying(T)
169/2024	Zhoushan Archipelago	Surveying(T)
172/2024	Shatou Channel	Pier Construction(T)
174/2024	Weitou Bay	Pier Construction(T)
175/2024	Weitou Bay	Pier Construction(T)
176/2024	Xiamen Island Northwards	Construction(T)
177/2024	Xiamen Port and Approaches	Construction(T)
199/2024	Changjiangkou and Approaches	Surveying(T)
200/2024	Changjiangkou and Approaches	Construction(T)
201/2024	Zhoushan Archipelago	Surveying(T)
203/2024	Dayu Bay and Approaches	Waterspout Operation(T)
204/2024	Meizhou Bay	Reef Exploding(T)
224/2024	Changjiangkou and Approaches	Dredging(T)
232/2024	Changjiangkou and Approaches	Construction(T)
233/2024	Changjiangkou and Approaches	Surveying(T)
236/2024	Zhoushan Archipelago	Reef Exploding(T)
237/2024	Zhoushan Archipelago	Pier Construction(T)
238/2024	Zhoushan Archipelago	Bridge Construction(T)
239/2024	Zhoushan Port	Surveying(T)
240/2024	Zhoushan Port	Surveying(T)
241/2024	Zhoushan Port	Surveying(T)
243/2024	Zhoushan Port	Surveying(T)
244/2024	Zhoushan Port	Surveying(T)
245/2024	Zhoushan Archipelago	Reclamation(T)
269/2024	Hangzhou Gulf	Bridge Construction(T)
270/2024	Hangzhou Gulf	Construction(T)
272/2024	Approaches to Yongjiangkou	Surveying(T)
273/2024	Xiamen Port and Approaches	Dredging(T)
284/2024	Zhoushan Archipelago	Bridge Construction(T)
285/2024	Zhoushan Port	Surveying(T)

287/2024	Meizhou Bay	Fairway Construction(T)
316/2024	Zhoushan Archipelago	Surveying(T)
317/2024	Zhoushan Archipelago	Surveying(T)
318/2024	Zhoushan Archipelago	Surveying(T)
319/2024	Zhoushan Archipelago	Surveying(T)
354/2024	Changjiangkou and Approaches	Surveying(T)
355/2024	Changjiangkou and Approaches	Fairway Construction(T)
372/2024	Approaches to Yongjiangkou	Surveying(T)
373/2024	Yongjiang River	Surveying(T)
406/2024	Hangzhou Gulf	Reconnaissance(T)
408/2024	Zhoushan Archipelago	Surveying(T)
410/2024	Xiamen Port and Approaches	Bridge Construction(T)
435/2024	Changjiangkou and Approaches	Dredging(T)
436/2024	Changjiangkou and Approaches	Work(T)
437/2024	Zhoushan Port	Surveying(T)
438/2024	Zhoushan Port	Surveying(T)
469/2024	Changjiangkou and Approaches	Surveying(T)
470/2024	Changjiangkou and Approaches	Surveying(T)
501/2024	Changjiangkou and Approaches	Surveying(T)
502/2024	Zhoushan Archipelago	Surveying(T)
503/2024	Approaches to Yongjiang River	Surveying(T)
504/2024	Zhoushan Archipelago	Surveying(T)
505/2024	Zhoushan Archipelago	Surveying(T)
506/2024	Sanmen Bay	Construction(T)
507/2024	Beiguan Island Northwards	Reconnaissance(T)
513/2024	Changjiangkou and Approaches	Surveying(T)
514/2024	Hangzhou Gulf	Bridge Construction(T)
515/2024	Zhoushan Archipelago	Surveying(T)
516/2024	Zhoushan Archipelago	Surveying(T)
517/2024	Fuzhou Port	Berth Construction(T)
523/2024	Changjiangkou and Approaches	Dredging(T)
524/2024	Approaches to Yongjiang River	Surveying(T)
525/2024	Sanmen Bay	Berth Construction(T)
526/2024	Xiamen Port and Approaches	Construction(T)
527/2024	Xiamen Port and Approaches	Bridge Construction(T)
536/2024	Huangpu River	Construction(T)
537/2024	Hangzhou Gulf	Work(T)

538/2024	Lingjiang River	Bridge Construction(T)
539/2024	Wenzhou Port	Berth Construction(T)
540/2024	Xiamen Port and Approaches	Dredging(T)
576/2024	Changjiangkou and Approaches	Surveying(T)
577/2024	Zhoushan Archipelago	Construction(T)
626/2024	Changjiangkou and Approaches	Construction(T)
627/2024	Changjiangkou and Approaches	Dredging(T)
628/2024	Changjiangkou and Approaches	Surveying(T)
629/2024	Hangzhou Gulf Northwards	Construction(T)
630/2024	Hangzhou Gulf	Surveying(T)
631/2024	Zhoushan Archipelago	Construction(T)
632/2024	Zhoushan Archipelago	Construction(T)
633/2024	Zhoushan Archipelago	Construction(T)
634/2024	Zhoushan Archipelago	Surveying(T)
635/2024	Zhoushan Archipelago	Surveying(T)
636/2024	Zhoushan Archipelago	Pier Construction(T)
637/2024	Approaches to Songxia Harbour	Berth Construction(T)
638/2024	Meizhou Bay	Berth Construction(T)
671/2024	Hangzhou Gulf Southwards	Bridge Construction(T)
672/2024	Zhoushan Archipelago	Pier Construction(T)
673/2024	Taizhou Bay	Pier Construction(T)
674/2024	Approaches to Aiwan Bay	Construction(T)
704/2024	Changjiangkou and Approaches	Dredging(T)
705/2024	Zhoushan Archipelago	Surveying(T)
706/2024	Zhoushan Archipelago	Surveying(T)
707/2024	Zhoushan Archipelago	Surveying(T)
708/2024	Zhoushan Archipelago	Surveying(T)
709/2024	Jiangyinbandao Peninsula Southwestwards	Construction(T)
727/2024	Changjiangkou and Approaches	Dredging(T)
728/2024	Hangzhou Gulf	Construction(T)
729/2024	Oujiang River	Bridge Construction(T)
759/2024	Zhoushan Archipelago	Pier Construction(T)
760/2024	Zhoushan Archipelago	Bridge Construction(T)
761/2024	Zhoushan Archipelago	Construction(T)
762/2024	Sanmen Bay	Construction(T)
763/2024	Lingjiang River	Bridge Construction(T)
764/2024	Lingjiang River	Bridge Construction(T)

765/2024	Lingjiang River	Construction(T)
787/2024	Zhoushan Archipelago	Surveying(T)
788/2024	Zhoushan Archipelago	Surveying(T)
789/2024	Zhoushan Archipelago	Surveying(T)
790/2024	Zhoushan Archipelago	Bridge Construction(T)
791/2024	Approaches to Xunjiang Port	Pier Construction(T)
819/2024	Zhoushan Archipelago	Surveying(T)
820/2024	Zhoushan Archipelago	Surveying(T)
821/2024	Shipu Port	Pier Construction(T)
822/2024	Aiwan Bay Southwestwards	Bridge Construction(T)
846/2024	Changjiangkou and Approaches	Dredging(T)
847/2024	Changjiangkou and Approaches	Construction(T)
848/2024	Hangzhou Gulf Bridge Westwards	Bridge Construction(T)
849/2024	Ningbo Port	Construction(T)
850/2024	Zhoushan Archipelago	Pier Construction(T)
851/2024	Zhoushan Archipelago	Bridge Construction(T)
852/2024	Zhoushan Archipelago	Pier Construction(T)
853/2024	Zhoushan Archipelago	Construction(T)
854/2024	Zhoushan Archipelago	Bridge Construction(T)
855/2024	Zhoushan Archipelago	Bridge Construction(T)
856/2024	Zhoushan Archipelago	Pier Construction(T)
857/2024	Xiangshan Port	Bridge Construction(T)
858/2024	Approaches to Tantoushan	Offshore platform work(T)
888/2024	Changjiangkou and Approaches	Construction(T)
889/2024	Tongsha Shazui	Submarine Cable(T)
890/2024	Approaches to Yangshan Harbour	Surveying(T)
891/2024	Taizhou Bay	Bridge Construction(T)
892/2024	Louyuan Bay and Approaches	Cofferdam Construction(T)
893/2024	Meizhou Bay	Berth Construction(T)

(4)South China Sea & Beibu Gulf

419/2003	Guangzhou Port	Anchorage Area(T)
210/2004	Zhujiangkou	Wreck(T)
204/2005	Zhanjiang Port	Wreck(T)
416/2006	Approaches to Daxingshanjiao	Wreck(T)
737/2009	Zhujiangkou	Anchorage Area(T)
852/2009	Zhujiangkou	Buoyage(T)

243/2011	Zhuhai Port Southwestwards	Buoyage(T)
786/2011	Zhanjiang Port	V-AIS(T)
843/2011	Approaches to Wailuomen Channel	Buoyage(T)
228/2012	Chaozhou Port	Buoyage(T)
352/2012	Zhujiangkou	Buoyage(T)
1171/2012	Shenzhen Port	Buoyage(T)
1724/2012	Zhujiangkou	Buoyage(T)
219/2013	Yangpu Port	Lightbeacon(T)
269/2013	Zhujiang	AIS(T)
494/2013	Approaches to Zhelangjiao	Lighthouse(T)
1104/2013	Zhujiangkou	Buoyage(T)
1217/2013	Fangcheng Port	Lightbeacon(T)
1315/2013	Beihai New Harbour	Lightbeacon(T)
1435/2013	Zhujiangkou	Lightbeacon(T)
1487/2013	Jinghai Bay And Approaches	Safety Operation Area(T)
1489/2013	Aojiao Anchorage Southwestwards	Safety Operation Area(T)
37/2014	Approaches to Haimen Bay	Lightbeacon(T)
39/2014	Zhanjian Port	Buoyage(T)
655/2014	Zhujiangkou	Buoyage(T)
1132/2014	Tieshan Port	Safety Operation Area(T)
1168/2014	Zhujiangkou	Buoyage(T)
1228/2014	Guangzhou Port	V-AIS(T)
129/2015	Zhuhai Port	Buoyage(T)
130/2015	Zhuhai Port	Buoyage(T)
596/2015	Zhujiangkou	Lightbeacon(T)
597/2015	Zhujiangkou	Buoyage(T)
787/2015	Fangcheng Port	Lightbeacon(T)
1053/2015	Naozhou Island Westwards	Buoyage(T)
1174/2015	Tieshan Port	Buoyage(T)
506/2016	Maoming	Buoyage(T)
526/2016	Maoming	Buoyage(T)
527/2016	Maoming	Buoyage(T)
598/2016	Zhujiangkou	Buoyage(T)
666/2016	Zhujiangkou	Buoyage(T)
698/2016	Zhujiangkou	Buoyage(T)
730/2016	Guangzhou Nanshaqu	Buoyage(T)
909/2016	Zhujiangkou	Buoyage(T)

1093/2016	Zhujiangkou	Buoyage(T)
1094/2016	Zhujiangkou	Buoyage(T)
1139/2016	Zhujiangkou	Lightbeacon(T)
1140/2016	Zhujiangkou	Lightbeacon(T)
1184/2016	Daya Bay	Buoyage(T)
1185/2016	Daya Bay	Buoyage(T)
1200/2016	Guangzhou Port	Buoyage(T)
1201/2016	Shuidong Harbour	Lightbeacon(T)
1287/2016	Zhujiangkou	Lightbeacon(T)
18/2017	Guangzhou Port	Buoyage(T)
394/2017	Approaches Beijin Port	Buoyage(T)
395/2017	Beijin Port	Buoyage(T)
396/2017	Zhanjiang Port	Buoyage(T)
557/2017	Maoming Port and Approaches	Buoyage(T)
1217/2019	Zhujiang River	Anchorage(T)
1386/2021	Changsha Port	Bridge Construction(T)
1092/2022	Zhanjiang Port	Dredging(T)
1239/2022	Dapeng Bay	Construction(T)
453/2023	Damenkou Southwards	Construction(T)
565/2023	Mirs Bay	Pier Construction(T)
667/2023	Approaches to Donghai Island	Construction(T)
670/2023	Qinzhou Bay	Construction(T)
671/2023	Qinzhou Bay	Construction(T)
713/2023	Tieshan Port	Pier Construction(T)
776/2023	Jinyu Eastwards	Construction(T)
810/2023	Bailong Peninsula Southwards	Construction(T)
833/2023	Qinzhou Bay	Berth Construction(T)
989/2023	Yangjiang Port	Bridge Construction(T)
1021/2023	Tieshan Port	Pier Construction(T)
1041/2023	Shanwei New Harbour	Pier Construction(T)
1064/2023	Fangcheng Port and Approaches	Construction(T)
1150/2023	Jieshi Bay	Construction(T)
1193/2023	Zhenzhu Port Southwards	Construction(T)
1229/2023	Approaches to Qiongzhou Strait	Work(T)
1230/2023	Fangcheng Port	Construction(T)
1262/2023	Approaches to Jieshi Port	Construction(T)
1295/2023	Approaches to Lantau Island	Construction(T)

1296/2023	Yangjiang Port	Berth Construction(T)
1297/2023	Qinzhou Port and Approaches	Bridge Construction(T)
1354/2023	Tieshan Port	Construction(T)
1355/2023	Yazhou Bay	Construction(T)
98/2024	Fangcheng Port	Berth Construction(T)
205/2024	Yangjiang Port	Berth Construction(T)
216/2024	Soko Archipelago	Construction(T)
246/2024	Zhujiangkou	Construction(T)
247/2024	Bohe New Harbour	Fairway Construction(T)
288/2024	Lantau Island Eastwards	Surveying(T)
289/2024	Dongguan Port	Construction(T)
291/2024	Yazhou Bay	Construction(T)
374/2024	Leizhou Peninsula Eastwards	Work(T)
411/2024	Approaches to Qinzhou Port	Construction(T)
439/2024	Shantou Port	Dredging(T)
440/2024	Shantou Port	Dredging(T)
442/2024	Shenquan Port	Pier Construction(T)
443/2024	Hong Kong Island Northwestwards	Surveying(T)
444/2024	Zhujiangkou	Dredging(T)
445/2024	Zhanjiang Port and Approaches	Water Intake & Waterspout Operation(T)
446/2024	Qinzhou Bay	Bridge Construction(T)
471/2024	Zhujiangkou	Equipment Launch(T)
472/2024	Approaches to Tieshan Port	Pipeline Construction(T)
508/2024	Zhanjiang Port	Pier Construction(T)
509/2024	Houshui Bay	Lightering(T)
518/2024	Rongjiang River	Bridge Construction(T)
528/2024	Jinghai Bay and Approaches	Pier Construction(T)
529/2024	Honghai Bay	Construction(T)
530/2024	Yangjiang Port	Pier Construction(T)
531/2024	Approaches to Leizhou Peninsula	Drilling(T)
532/2024	Qinzhou Bay	Construction(T)
541/2024	Zhujiang River	Construction(T)
542/2024	Leizhou Peninsula Southwestwards	Drilling(T)
543/2024	Tieshan Port	Construction(T)
544/2024	Hainan Island Southwestwards	Dredging(T)
578/2024	Beihai Port	Dredging(T)
579/2024	Qinzhou Port	Berth Construction(T)

580/2024	Qinzhou Port	Construction(T)
639/2024	Shantou Port	Dredging(T)
640/2024	Approaches to Shibeishanjiao	Pier Construction(T)
641/2024	Honghai Bay	Construction(T)
642/2024	Honghai Bay	Bridge Construction(T)
643/2024	Mirs Bay	Pier Construction(T)
644/2024	Zhujiangkou	Bridge Construction(T)
645/2024	Bohe New Harbour	Construction(T)
646/2024	Leizhou Peninsula	Work(T)
647/2024	Fangcheng Port	Construction(T)
648/2024	Hainan Island	Construction(T)
649/2024	Hainan Island Southwestwards	Construction(T)
710/2024	Approaches to Jinhai Bay	Construction(T)
711/2024	Zhujiangkou	Construction(T)
712/2024	Dangan Islands Southeastwards	Submarine Cable(T)
713/2024	Hainan Island Southwards	Drilling(T)
730/2024	Jieshi Bay	Reef Exploding(T)
731/2024	Approaches to Zhanjiang Port	Construction(T)
766/2024	Wanshan Archipelago	Seismic Exploration(T)
767/2024	Hailing Island Southwestwards	Work(T)
792/2024	Zhenzhu Port Southwards	Submarine Cable(T)
823/2024	Qinzhou Bay	Berth Construction(T)
894/2024	Jieshi Bay Southeastwards	Construction(T)
895/2024	Zhujiangkou	Construction(T)
896/2024	Zhujiangkou	Construction(T)
897/2024	Zhujiangkou	Dredging(T)
898/2024	Leizhou Peninsula Eastwards	Work(T)
919/2024	Zhujiangkou	Dredging(T)
930/2024	Approaches to Qinzhou Bay	Construction(T)

HYDROGRAPHIC INFORMATION REPORT SHEET

Name(s) of report sender(s)

Mailing address

Subject

Geographical area

Position or area limit ("PA" indicated if applicable)

.....

Affected chart(s)/publication(s)

Details:

Suggestion(s)/request(s)

.....

Signature :

Date:

HYDROGRAPHIC INFORMATION REPORT SHEET

INSTRUCTIONS

1. Extent of Information to be reported:

a) Discovery or the changes in position, range, depth of uncovered reefs, shoals, wrecks or other obstructions.

b) Discovery or changes of floating objects (e.g buoys, mooring buoys, large scale fishing stakes, floating shipwrecks), magnetic anomalies, discolored water or breakers.

c) Establishments or changes of navigation facilities.

d) Establishments or changes of mooring or berthing facilities (e.g. piers, submarine cables, overhead cables, mooring buoys, breakwaters).

e) Changes in the limit of fairway, anchorages or sailing route.

f) Shortcomings in Chinese coastal port and fairway charts and other relative publications.

2. Instructions:

a) Measuring instrument, methods and time should be specified in expressing the location or scope; and the coordinate system should be indicated (2000 national geodetic coordinate system or WGS-84 coordinate system).

b) When position expressed in bearing and distance, the origin should be specified; and when position expressed in latitude and longitude, the number, edition and publisher of chart referred to should be specified.

c) Measuring instrument, methods and time of the obstruction or shoal soundings should be indicated. In addition, the sounding datum and whether it makes corrections for the height of the tide should also be indicated.

d) Elevation of a navigational mark should be accompanied by the datum it referred to, and height of a light should indicate whether it refers to that of the top or that of the center.

e) The report should be signed and affix the official seal.

3. Remarks:

a) The information reported will be checked upon our receipt and then used to the best advantage which may mean inclusion in due weekly edition of Notices to Mariners. Certain amount of compensation will be given to the report senders.

b) Please send the report to Shanghai Marine Chart Press Center. Address: 82 Lane 7, Gongqing Road, Yangpu District, Shanghai.