



# NOTICES TO MARINERS

Issue No.15 (Total No.1279)

Notice No.414-439

13 April 2026

---

## CONTENTS

- I Sailing Bulletin
- II Index
- III Notices to Mariners
- IV Temporary Notices

---

In order to keep navigation safety and make Chinese coastal port and fairway Charts modify timely and accurately, mariners are requested to inform the china MSA immediately of the discovery of new danger, or changes or defects in aids to navigation and of shortcomings in Chinese coastal port and fairway charts or publications. Copies of Navigational warning, Sailing information, and Dynamic aids condition should be sent to Tianjin, Shanghai and Guangdong MSA timely. Departments and mariners may contact Shanghai Nautical Chart Center or Tianjin, Shanghai and Guangdong MSA to get subscribing information. The Notices to Mariners can also be made through the following websites.

In addition to postal methods, the following additional communication facilities are available:

Tianjin MSA Survey and Mapping Office:	E-mail: <a href="mailto:hcdd@tjmsa.gov.cn">hcdd@tjmsa.gov.cn</a> Phone: +86(0)22 58873986 Fax: +86(0)22 58873988
Shanghai Nautical Chart Center:	E-mail: <a href="mailto:gztg@shchart.cn">gztg@shchart.cn</a> Phone: +86(0)21 65806561,65806386 Fax: +86(0)21 65697997
Guangdong MSA Survey and Mapping Office:	E-mail: <a href="mailto:hemail@gdmsa.gov.cn">hemail@gdmsa.gov.cn</a> Phone: +86(0)20 89320335 Fax: +86(0)20 89320336
China MSA Nautical Charts&Books Publisher:	Web: <a href="http://www.chart.msa.gov.cn">www.chart.msa.gov.cn</a>

The Maritime Safety Administration of the People's Republic of China

## Explanatory Notes

1. The Notices which publish the information about essential changing feature of Chinese coastal sea area and works at sea, is mainly used to correct the Chinese coastal port and fairway Charts and offer navigation safety information for mariners.
2. The information published in the notice origins from the marine information, the navigational warning, aids dynamics as well as the hydrographic achievements, which are issued by Maritime Administration. The additional source comes from shipping, fairway, sea, Harbour affairs, and fishing politics department.
3. The Notices include the Sailing Bulletin, the Notices to Mariners and Temporary Notices.
  - a) Sailing Bulletin announces rules and regulations of navigation, the printing, correcting and cancellation of publication, and the marine information which is promulgate by MSA and has important relationship which navigation safety. It is not used to correct the Charts.
  - b) The Notices to Mariners is used for user to correct related Chinese coastal port and fairway Charts. The number in parentheses behind the Chart No. indicates that only parts of the Notices related to this chart. The number in square bracket illustrated the previous update notice information.
  - c) The Temporary Notices published for the temporary establishment, cancellation, variation as well as works at sea. The Chart No. lists for user's convenience when mariners look up for the details.
4. Geographical position refer to the horizontal datum of the current edition of each affected chart. The 2000 national geodetic coordinate system which we adopt equals to WGS-84 world geodetic coordinate system in usage. The sounding datum refers to the level of Lowest Astronomical Tide and the elevation uses 1985 national vertical datum. Bearings are true reckoned clockwise from 000° to 359°. Those relating to lights are from seaward. The height of the lighthouse or light beacon is referred to Mean High Water Springs.
5. Symbols which refer to GB12319-2022 used in the Notices have been effective since August 1st, 2023 .
6. The unit in the Notices complies with the international standard unit of measurement, with the Chinese characters replaced by symbol and alphabet, such as degrees (°), minutes (') and seconds ("), meters (m), kilometers (km) or nautical miles (M).

# SAILING BULLETIN

## 1,Publication Information

### 1.New Chart Information

No.	Chart No.	Name	Scale	Date	Note
1	21101	QINHUANGDAO PORT AND APPROACHES	1:75 000	2026年3月第4版	CHECK NTM FROM ISSUE No.13 2026
2	23101	TIANJIN PORT AND APPROACHES	1:75 000	2026年3月第8版	CHECK NTM FROM ISSUE No.13 2026
3	24101	HUANGHUA PORT AND APPROACHES	1:75 000	2026年3月第8版	CHECK NTM FROM ISSUE No.12 2026
4	37101	RIZHAO PORT	1:75 000	2026年3月第7版	CHECK NTM FROM ISSUE No.13 2026
5	87102	MAOMING PORT AND APPROACHES	1:30 000	2026年3月第9版	CHECK NTM FROM ISSUE No.13 2026

### 2.Disused Chart Information

No.	Chart No.	Name	Scale	Date	Note
1	21101	QINHUANGDAO PORT AND APPROACHES	1:75 000	2024年3月第3版	
2	23101	TIANJIN PORT AND APPROACHES	1:75 000	2025年3月第7版	
3	24101	HUANGHUA PORT AND APPROACHES	1:75 000	2025年3月第7版	
4	37101	RIZHAO PORT	1:75 000	2024年1月第6版	
5	87102	MAOMING PORT AND APPROACHES	1:30 000	2024年3月第8版	

## 2,Marine Information

Chinese Version Only.

# INDEX

## 1,GEOGRAPHICAL INDEX

---

Bohai Sea	Yingkou Port	(430)
	Panjin Port	(431)
	Jinzhou Port	(432)
	Qinhuangdao Port	(433)
	Tangshan Port	(434)
	Bohai Bay	(435)
	Laizhou Bay	(436)
	Approaches to Bohai Strait	(437)
Yellow Sea	Binhai Port	(414)
East China Sea	Changjiangkou and Approaches	(415)
	Huangpu River	(416)
	Hangzhou Gulf	(417)
	Sanmen Bay	(418)
	Lingjiang River	(419)
	Approaches to Yuhuandao	(438)
	Sansha Bay	(420),(421),(422)
Taiwan Strait	Meizhou Bay	(423)
	Xiamen Port and Approaches	(424),(439)
	Taiwan Island Westwards	(425)
	Taiwan Island West Shore	(426)
South China Sea	Jieshi Bay	(427)
	Changsha Port	(428)
	Zhujiangkou	(429)

## 2,INDEX OF CHARTS AFFECTED

Chart No.	Notice No.	Notice No.(T)
12004		437
13001		430,431,432
21001		433
21101		433
22125		434
23113		435
23115		435
32001		437
33001		436
33301		436
34001		437
42321	414	
42351	414	
44124	415	
44213	416	
44262	416	
51001	417	
51131	417	
51171	417	
52001	417	
53452	418	
54001	418	
54121	418	
54313	419	
54611		438
61321	421,422	
61351	420	
61352	420,421	
63131	423	
64111	423	
64131	423	
65113		439
65131	424	439
2311	425	
2312	425,426	
82303	428	



# Notices to Mariners

## 414. Yellow Sea – Binhai Port – Buoyage

Move (B01)  莫(0)黄 15s from: (1) 34°18'36".3N, 120°16'41".6E  
to: (2) 34°18'34".0N, 120°17'09".0E  
(B8)  闪红 4s from: (3) 34°18'39".2N, 120°16'27".5E  
to: (4) 34°18'33".0N, 120°16'26".0E  
(B10)  莫(0)黄 12s from: (5) 34°18'40".4N, 120°16'05".9E  
to: (6) 34°18'48".4N, 120°16'17".8E

Chart 42321[2025-941] 42351(1,2)[2025-942]

List of Lights CNP82/2025~2026[4310022.001][4310022.08][4310026.01]

Source East China Sea Aids 005/2026

## 415. East China Sea – Changjiangkou and Approaches – Sanjia Port – Buoyage

Insert (临2)  莫(0)黄 12s 31°13'36".4N, 121°46'28".0E

Chart 44124[2026-55]

List of Lights CNP82/2025~2026[4511194.02]

Source East China Sea Aids 005/2026

## 416. East China Sea – Huangpu River – Approaches to Manlizui – Buoyage

Move (121)  闪(3)绿 10s from: (1) 31°08'11".1N, 121°27'29".0E  
to: (2) 31°08'08".9N, 121°27'29".0E

Chart 44213[2025-634] 44262[2025- ]

List of Lights CNP82/2025~2026[4512180.21]

Source East China Sea Aids 005/2026

## 417. East China Sea – Hangzhou Gulf – Lingang Main Fairway Westwards – V-AIS

Insert (L1)  V-AIS (1) 30°43'47".0N, 121°45'41".0E  
(L2)  V-AIS (2) 30°45'37".9N, 121°45'43".6E  
(L3)  V-AIS (3) 30°46'35".4N, 121°46'22".2E  
(L4)  V-AIS (4) 30°44'46".0N, 121°47'27".0E

(15)  V-AIS









(5) 30°43'48".0N, 121°46'53".0E

Chart 51001[2026-340] 51131[2026- ] 51171[2026-292] 52001[2026-342]

List of Lights CNP82/2025~2026[5110027.01][5110027.02][5110027.03][5110027.04]  
[5110027.05]

Source East China Sea Aids 005/2026

#### 418. East China Sea – Sanmen Bay – Manshan Channel – Buoyage

- |        |   |                                  |
|--------|---|----------------------------------|
| Delete |  猫头莫(A)6s    | (1) 29°08'44".0N, 121°39'46".0E  |
| Insert |  满山(0)快绿     | (2) 29°06'59".7N, 121°41'59".5E  |
|        | (1)  快绿 同步   | (3) 29°08'04".2N, 121°40'50".7E  |
|        | (2)  快红 同步   | (4) 29°08'14".4N, 121°40'27".8E  |
|        | (3)  快绿 同步   | (5) 29°08'45".2N, 121°40'00".2E  |
|        | (4)  快红 同步   | (6) 29°08'47".3N, 121°39'47".2E  |
|        | (5)  快绿 同步   | (7) 29°09'27".4N, 121°39'12".0E  |
|        | (6)  快红 同步   | (8) 29°09'30".0N, 121°38'59".2E  |
|        | (7)  快绿 同步  | (9) 29°10'09".8N, 121°38'24".4E  |
|        | (8)  快红 同步 | (10) 29°10'13".2N, 121°38'11".8E |









Note: Chinese Version Only.

Chart 53452[2026-239] 54001(1;2,3,6,7,10)[2026-339] 54121(2~4)[2026-237]

List of Lights CNP82/2025~2026[5511399][5511399.01][5511399.02][5511399.03]  
[5511399.04][5511399.05][5511399.06][5511399.07][5511399.08][5710221]

Source East China Sea Aids 005/2026

#### 419. East China Sea – Lingjiang River – Yongtaiwen Freeway Lingjiang Bridge – Aids

- |        |  |                                 |
|--------|--|---------------------------------|
| Delete | (5)  定红       | (1) 28°47'56".3N, 121°14'04".3E |
|        | (6)  定绿       | (2) 28°47'56".3N, 121°14'03".3E |
|        | (9)  定绿       | (3) 28°48'00".1N, 121°14'03".6E |
|        | (10)  定红      | (4) 28°48'00".2N, 121°14'02".6E |
|        | (13)  定红      | (5) 28°48'03".9N, 121°14'02".9E |
|        | (14)  定红      | (6) 28°48'04".0N, 121°14'01".9E |
| Amend  | from: (4)  快黄 | (7) 28°47'54".3N, 121°14'03".6E |
|        | to: (2)  快黄   | (8) position (7) above          |

from: (7) ★快黄	(9) 28°47'58".4N, 121°14'04".9E
to: (3) ★快黄	(10) position (9) above
from: (8) ★快黄	(11) 28°47'58".1N, 121°14'02".0E
to: (6) ★快黄	(12) position (11) above
from: (12) ★莫(C)黄 12s3M	(13) 28°48'02".0N, 121°14'01".3E
to: (10) ★莫(C)黄 12s3M	(14) position (13) above
<b>Insert</b> (1) ☒莫(P)黄 12s2M	(15) 28°47'56".0N, 121°14'05".4E
(4) ①等明暗 4s2M	(16) position (12) above
(5) ■闪红 4s2M 同步	(17) 28°47'58".5N, 121°14'04".9E
(7) ①等明暗 4s2M	(18) 28°47'59".9N, 121°14'04".7E
(8) ☒莫(P)黄 12s2M	(19) position (4) above
(9) ▲闪绿 4s2M 同步	(20) 28°48'01".2N, 121°14'04".5E
(12) ☒莫(P)黄 12s2M	(21) position (6) above
(13) ☒莫(P)黄 12s2M	(22) 28°48'03".7N, 121°14'04".1E

**Note:** Chinese Version Only.

**Chart** 54313(1~6; 7~14; 15, 16, 18, 19, 21, 22)(17, 20 with chart unchanged)[2026-248]

**List of Lights** CNP82/2025~2026[5710940][5710940.01][5710940.02][5710940.03]  
 [5710940.04][5710940.05][5710940.06][5710940.07][5710940.08]  
 [5710940.09][5710940.10][5710940.12][5710940.13][5710940.14]

**Source** East China Sea Aids 004/2026

#### 420. East China Sea – Sansha Bay – Dong’an Island Southeastwards – Buoyage

<b>Delete</b> 东吾洋特大桥(T1)  闪(3)绿 10s 同步	(1) 26°39'20".6N, 119°56'54".0E
(T2)  闪(3)红 10s 同步	(2) 26°39'23".8N, 119°56'49".4E
(T3)  闪(3)绿 10s 同步	(3) 26°39'40".9N, 119°57'11".2E
(T4)  闪(3)红 10s 同步	(4) 26°39'43".6N, 119°57'05".5E





**Chart** 61351(1,4)(2,3 with chart unchanged)[2026-348]

61352(1,4)(2,3 with chart unchanged)[2026-353]

**List of Lights** CNP82/2025~2026[6110950.01][6110950.02][6110950.03][6110950.04]

**Source** East China Sea Aids 005/2026

421. East China Sea – Sansha Bay – Nantang Port – Buoyage







**Delete** 浒屿特大桥(T1)  闪(3)绿 10s8.6m4M 同步 (1)26°47'24".0N,119°48'32".9E  
 (T2)  闪(3)红 10s8.6m4M 同步 (2)26°47'24".7N,119°48'32".6E  
 (T3)  闪(3)绿 10s8.6m4M 同步 (3)26°47'24".3N,119°48'33".7E  
 (T4)  闪(3)红 10s8.6m4M 同步 (4)26°47'24".9N,119°48'33".4E

**Chart** 61321(1)(2~4with chart unchanged)[2026-352] 61352(1)[2026-420]

**List of Lights** CNP82/2025~2026[6110960.01][6110960.02][6110960.03][6110960.04]

**Source** East China Sea Aids 005/2026

422. East China Sea – Sansha Bay – Yantiangang – Aids


**Delete** 盐田港特大桥(T1)  闪绿4s 同步 (1)26°49'00".2N,119°46'52".0E  
 (T2)  闪红4s 同步 (2)26°49'03".8N,119°46'49".4E  
 (T3)  闪绿4s8.6m4M 同步 (3)26°49'07".5N,119°47'03".2E  
 (T4)  闪红4s8.6m4M 同步 (4)26°49'10".0N,119°47'01".4E  
 (T5)  闪绿4s 同步 (5)26°49'13".8N,119°47'15".3E  
 (T6)  闪红4s 同步 (6)26°49'17".3N,119°47'12".8E

**Chart** 61321[2026-421]

**List of Lights** CNP82/2025~2026[6110970.01][6110970.02][6110970.03][6110970.04]  
 [6110970.05][6110970.06]

**Source** East China Sea Aids 005/2026

423. Taiwan Strait – Meizhou Bay – Douwei Harbour – Buoyage

**Move** (界1)  莫(Q)黄12s from: (1)25°04'51".5N,118°59'51".0E  
 to: (2)25°04'54".3N,118°59'54".2E

**Chart** 63131[2026-363] 64111[2026-363] 64131[2026-363]

**List of Lights** CNP82/2025~2026[6410640.01]

**Source** East China Sea Aids 005/2026

424. Taiwan Strait – Xiamen Port and Approaches – Aotou Southeastwards – Buoyage

**Delete** (DY5)  甚快(6)+长闪 10s 24°32'08".6N,118°14'21".7E

**Chart** 65131[2026-106]

List of Lights CNP82/2025~2026[6610090.05]

资料来源 东标动态字(2026)005号

Source East China Sea Aids 005/2026

#### 425.Taiwan Strait – Taiwan Island Westwards – VTS Report Line

Delete	VTS report line and note, joining:	(1)24°15'43".2N,119°57'00".0E
		(2)24°18'00".0N,119°57'00".0E (2311 南图廓交点)
		(3)24°25'00".0N,119°57'00".0E
		(4)24°25'00".0N,120°09'00".0E (2312 东图廓交点)
		(5)24°25'00".0N,120°23'00".0E
	VTS report line and note, joining:	(6)24°20'00".0N,120°23'00".0E
		(7)23°48'00".0N,119°45'00".0E
		(8)23°42'00".0N,119°45'00".0E
		(9)23°42'00".0N,120°05'40".0E
		(10)23°48'00".0N,120°05'40".0E
Insert	VTS report line, joining:	(11)24°15'21".6N,120°05'28".2E
		(12)24°18'00".0N,120°05'28".2E (2311 南图廓交点)
		(13)24°20'00".0N,120°05'28".2E
	VTS report line, joining:	(14)24°20'00".0N,120°09'00".0E (2312 东图廓交点)
		(15)24°20'00".0N,120°23'00".0E
		(16)23°48'00".0N,120°05'40".0E
		(17)23°48'00".0N,119°45'00".0E
Chart	2311(2,3,5,6;12,13,15)[2026–220]	
	2312(1,3,4;7~10;11,13,14;16,17)[2026–381]	
Source	NTM 2026–(7)–176	

426.Taiwan Strait – Taiwan Island West Shore – An-p’ing Port – Aids

Amend	from: ☆等明暗 3s24m16M	(1) 22°57’46”.9N, 120°08’49”.6E
	to: ☆等明暗绿 3s25m16M	(2) 22°57’45”.5N, 120°08’51”.2E
	from: ★等明暗红 3s23m13M	(3) 22°57’38”.4N, 120°08’56”.4E
	to: ★等明暗红 3s25m13M	(4) 22°57’37”.8N, 120°08’56”.3E
Chart	2312(1,2)(3,4with chart unchanged)[2026-425]	
Source	NTM 2026-(7)-177	

427.South China Sea – Jieshi Bay – Yangang – Buoyage

Insert	(螺-01) 闪绿 2.5s	(1) 22°53’16”.8N, 115°36’57”.6E
	(螺-02) 闪红 2.5s	(2) 22°53’16”.1N, 115°36’55”.9E
	(螺-03) 闪绿 2.5s	(3) 22°53’25”.9N, 115°36’53”.6E
	(螺-04) 闪红 2.5s	(4) 22°53’25”.2N, 115°36’52”.0E

Chart 82311(with chart unchanged)[2026-381]

List of Lights CNP83/2025~2026[7210075.01][7210075.02][7210075.03][7210075.04]

资料来源 珠江东航道通告(2026)003号

Source Eastern Zhujiang Waterway Notice 003/2026

428.South China Sea – Changsha Port – Buoyage

Insert	(黄-01) 闪绿 4s	(1) 22°49’08”.1N, 115°15’27”.6E
	(黄-02) 闪红 4s	(2) 22°49’11”.4N, 115°15’25”.9E
	(黄-03) 闪绿 4s	(3) 22°49’25”.3N, 115°15’50”.9E
	(黄-04) 闪红 4s	(4) 22°49’27”.4N, 115°15’46”.8E
	(黄-05) 闪绿 4s	(5) 22°49’39”.8N, 115°15’59”.1E
	(黄-06) 闪红 4s	(6) 22°49’41”.3N, 115°15’54”.7E
	(黄-07) 闪绿 4s	(7) 22°49’54”.1N, 115°16’20”.7E
	(黄-08) 闪红 4s	(8) 22°49’56”.6N, 115°16’17”.8E
	(黄-09) 闪绿 4s	(9) 22°50’10”.1N, 115°16’34”.6E
	(黄-10) 闪红 4s	(10) 22°50’11”.9N, 115°16’31”.2E
	(黄-11) 闪绿 4s	(11) 22°50’17”.2N, 115°16’49”.0E
	(黄-12) 闪红 4s	(12) 22°50’17”.4N, 115°16’46”.9E

















(黄-13)  闪绿4s	(13) 22°50'31".1N, 115°16'49".6E
(黄-14)  闪红4s	(14) 22°50'32".6N, 115°16'45".7E
(黄-15)  闪绿4s	(15) 22°50'42".3N, 115°16'49".4E
(黄-16)  闪红4s	(16) 22°50'52".3N, 115°16'49".4E
(黄-17)  闪绿4s	(17) 22°51'00".8N, 115°16'53".6E
(黄-18)  闪红4s	(18) 22°51'24".5N, 115°17'03".0E
(黄-19)  闪绿4s	(19) 22°51'46".9N, 115°18'10".0E
(黄-20)  闪红4s	(20) 22°51'48".5N, 115°18'10".0E

Chart 82303 [2025-1164] 82312 (1,4,5,8,9,12,13,16,18,19) [2026-382]

List of Lights CNP83/2025~2026 [7210265.01] [7210265.02] [7210265.03] [7210265.04]  
 [7210265.05] [7210265.06] [7210265.07] [7210265.08] [7210265.09]  
 [7210265.10] [7210265.11] [7210265.12] [7210265.13] [7210265.14]  
 [7210265.15] [7210265.16] [7210265.17] [7210265.18] [7210265.19]  
 [7210265.20]

Source Eastern Zhujiang Waterway Notice 002/2026

#### 429.South China Sea – Zhujiangkou – Macau Harbour – Aids

Amend from: (M9) ★  闪(2)绿5s9m3M	(1) 22°10'50".4N, 113°33'49".2E
to: (M9) ★ 闪绿3s9m5M	(2) position (1) above
from: (M10) ★  闪(2)红6s9m3M	(3) 22°10'48".0N, 113°33'49".2E
to: (M10) ★ 闪红3s9m5M	(4) position (3) above
from: (M11) ★  闪(2)绿5s9m3M	(5) 22°10'51".0N, 113°33'47".4E
to: (M11) ★ 闪绿3s9m5M	(6) position (5) above
from: (M12) ★  闪(2)红6s9m3M	(7) 22°10'48".6N, 113°33'47".4E
to: (M12) ★ 闪红3s9m5M	(8) position (7) above
from: (M13)  闪绿2s	(9) 22°10'55".2N, 113°33'07".8E
to: (M13)  闪绿3s5M	(10) position (9) above
from: (M14)  闪红2s	(11) 22°10'52".8N, 113°33'21".6E
to: (M14)  闪红3s5M	(12) position (11) above
from: (M15) ★ 闪绿4s9m3M	(13) 22°10'49".8N, 113°32'45".6E
to: (M15) ★ 闪绿3s9m5M	(14) position (13) above







from: (M16) ★ 闪红 3s9m3M	(15) 22°10'46".8N, 113°32'46".2E
to: (M16) ★ 闪红 3s9m5M	(16) position (15) above
from: (M17) ★ 闪绿 3s9m3M	(17) 22°10'48".6N, 113°32'40".8E
to: (M17) ★ 闪绿 3s9m5M	(18) position (17) above
from: (M18) ★ 闪红 4s9m3M	(19) 22°10'46".2N, 113°32'41".4E
to: (M18) ★ 闪红 3s9m5M	(20) position (19) above
from: (M19)  闪绿 4s	(21) 22°10'45".0N, 113°32'29".4E
to: (M19)  闪绿 3s5M	(22) position (21) above
from: (M20)  闪红 4s	(23) 22°10'34".8N, 113°32'16".2E
to: (M20)  闪红 3s5M	(24) position (23) above
from: (M21) ★ 闪绿 3s3M	(25) 22°10'34".2N, 113°32'04".2E
to: (M21) ★ 闪绿 3s5M	(26) position (25) above
from: (M22) ★ 闪红 3s3M	(27) 22°10'29".4N, 113°32'06".6E
to: (M22) ★ 闪红 3s5M	(28) position (27) above
from: (M23) ★ 闪绿 4s3M	(29) 22°10'33".6N, 113°32'03".0E
to: (M23) ★ 闪绿 3s5M	(30) position (29) above
from: (M24) ★ 闪红 4s3M	(31) 22°10'28".8N, 113°32'05".4E
to: (M24) ★ 闪红 3s5M	(32) position (31) above
from: (M25)  闪绿 3s	(33) 22°10'32".4N, 113°31'50".4E
to: (M25)  闪绿 3s5M	(34) position (33) above

Chart 84204(7,8,11,12,15,16)[2026-387]  
84206(7,8,11,12,15,16)[2026-383]  
84218(1,2,7~12)(3~6with chart unchanged)[2025-1235]  
84221(7,8,11,12,15,16)(13,14,17~34with chart unchanged)[2026-312]

List of Lights CNP83/2025~2026[M110350.09][M110350.10][M110350.11][M110350.12]  
[M110350.13][M110350.14][M110350.18][M110350.19][M110350.20]  
[M110350.21][M110350.22][M110350.23][M110350.24][M110350.25]  
[M110380][M110390][M110400]

Source Macau NTM 008/2026

# Temporary Notices

## 430.Bohai Sea – Yingkou Port – Spring Buoyage(T)

Chinese Version Only.

**Note:** Delete the temporary notices No.1184 in Issue No.50 2025.

**Chart** 13001

**Source** Beihai Aids 009/2024

## 431.Bohai Sea – Panjin Port – Spring Buoyage(T)

Chinese Version Only.

**Note:** Delete the temporary notices No.1185 in Issue No.50 2025.

**Chart** 13001

**Source** Beihai Aids 009/2024

## 432.Bohai Sea – Jinzhou Port – Buoyage(T)

Chinese Version Only.

**Note:** Delete the temporary notices No.1186 in Issue No.50 2025.

**Chart** 13001

**Source** Beihai Aids 009/2024

## 433.Bohai Sea – Qinhuangdao Port – Buoyage(T)

Chinese Version Only.

**Chart** 21101 21001

**Source** Beihai Aids 010/2024

## 434.Bohai Sea – Tangshan Port – Caofeidian Harbour – Pier Construction(T)

Delete the temporary notices No.174 Issue No.6 2026

**Chart** 22125

**Source** Caofeidian Navigation Notice 0070/2025&0090/2026

435. Bohai Sea – Bohai Gulf – Construction (T)

Date February 24 to December 15, 2026

Area area 1, joining: (1) 38°54'05".0N, 117°55'37".5E  
(2) 38°54'45".6N, 117°54'29".4E  
(3) 38°55'29".3N, 117°53'33".6E  
(4) 38°55'47".6N, 117°52'51".1E  
(5) 38°56'16".0N, 117°52'58".2E  
(6) 38°55'49".7N, 117°53'58".9E  
(7) 38°55'12".1N, 117°54'42".7E  
(8) 38°54'27".2N, 117°55'59".0E  
(9) position (1) above  
area 2, joining: (10) 38°54'01".7N, 117°51'46".9E  
(11) 38°54'13".9N, 117°51'44".4E  
(12) 38°54'35".6N, 117°53'52".5E  
(13) 38°54'33".4N, 117°53'57".2E  
(14) 38°54'26".0N, 117°53'59".0E  
(15) position (10) above

Chart 23113 23115

Source Dagukou Navigation Notice 0014/2026

436. Bohai Sea – Laizhou Gulf – Buoyage (T)

Chinese Version Only.

Chart 33001 33301

Source Beihai Aids 011/2026

437. Bohai Sea – Bohai Strait and Approaches – Construction (T)

Date March 30 to August 24, 2026

Area joining: (1) 38°23'36".5N, 120°07'16".8E  
(2) 38°21'02".5N, 120°08'18".1E  
(3) 38°07'32".9N, 119°52'45".3E  
(4) 38°04'13".1N, 119°46'32".7E

- (5)38°04'22".9N、119°46'22".0E
- (6)38°21'04".1N、120°07'59".4E
- (7)38°23'23".5N、120°06'54".0E
- (8)38°23'36".5N、120°06'53".9E
- (9)position (1) above

**Note:** Irrespective vessels are prohibited from entering the temporary safety operating area.  
**Chart** 12004 32001 34001  
**Source** Yantai Navigation Notice 0292/2026

**438.East China Sea – Approaches to Yuhuandao – Bridge Construction (T)**

**Date** August 10, 2025 to December 31, 2026, day and night  
**Area** joining:

- (1)28°11'30".4N,121°23'18".4E
- (2)28°11'24".8N,121°23'14".8E
- (3)28°11'07".6N,121°22'58".2E
- (4)28°11'06".8N,121°23'00".0E
- (5)28°11'21".5N,121°23'15".2E
- (6)28°11'29".7N,121°23'20".6E
- (7)position (1) above

**Note:** Irrespective vessels are prohibited from entering the safety operating area. Vessels are required to pass by slowly keeping a safe distance off the operating vessel.  
**Chart** 54611  
**Source** Taizhou Navigation Notice 0105/2025&0153/2026

**439.Taiwan Strait – Xiamen Port and Approaches – Liuwudian Harbour – Berth Construction (T)**

**Date** February 2, 2025 to February 2, 2026  
**Area** joining:

- (1)24°32'02".9N,118°13'19".9E
- (2)24°32'02".4N,118°13'19".9E
- (3)24°32'01".3N,118°13'21".6E
- (4)24°31'25".7N,118°13'13".8E
- (5)24°31'39".1N,118°13'00".4E
- (6)24°31'39".2N,118°13'00".3E
- (7)24°31'41".6N,118°12'53".0E

- (8)24°32'15".7N,118°12'17".2E
- (9)24°32'33".1N,118°12'16".5E
- (10)24°32'48".0N,118°12'30".5E
- (11)24°32'49".2N,118°12'34".9E
- (12)24°33'02".2N,118°12'47".7E
- (13)24°32'57".5N,118°13'10".2E
- (14)24°32'48".1N,118°13'15".1E
- (15)24°32'43".4N,118°13'16".6E
- (16)24°32'35".4N,118°13'27".9E
- (17)24°32'32".5N,118°13'28".4E
- (18)24°32'27".1N,118°13'33".9E
- (19)24°32'26".2N,118°13'38".8E
- (20)24°32'21".9N,118°13'38".3E
- (21)position (1) above

Chart 65113 65131

Source Xiamen Navigation Notice 0068/2026

# HYDROGRAPHIC INFORMATION REPORT SHEET

Name(s) of report sender(s) .....

Mailing address .....

Subject .....

Geographical area .....

Position or area limit ("PA" indicated if applicable) .....

.....

Affected chart(s)/publication(s) .....

Details:

Suggestion(s)/request(s) .....

.....

Signature :

Date:

# HYDROGRAPHIC INFORMATION REPORT SHEET

## INSTRUCTIONS

### 1. Extent of Information to be reported:

a) Discovery or the changes in position, range, depth of uncovered reefs, shoals, wrecks or other obstructions.

b) Discovery or changes of floating objects (e.g buoys, mooring buoys, large scale fishing stakes, floating shipwrecks), magnetic anomalies, discolored water or breakers.

c) Establishments or changes of navigation facilities.

d) Establishments or changes of mooring or berthing facilities (e.g. piers, submarine cables, overhead cables, mooring buoys, breakwaters).

e) Changes in the limit of fairway, anchorages or sailing route.

f) Shortcomings in Chinese coastal port and fairway charts and other relative publications.

### 2. Instructions:

a) Measuring instrument, methods and time should be specified in expressing the location or scope; and the coordinate system should be indicated (2000 national geodetic coordinate system or WGS-84 coordinate system).

b) When position expressed in bearing and distance, the origin should be specified; and when position expressed in latitude and longitude, the number, edition and publisher of chart referred to should be specified.

c) Measuring instrument, methods and time of the obstruction or shoal soundings should be indicated. In addition, the sounding datum and whether it makes corrections for the height of the tide should also be indicated.

d) Elevation of a navigational mark should be accompanied by the datum it referred to, and height of a light should indicate whether it refers to that of the top or that of the center.

e) The report should be signed and affix the official seal.

### 3. Remarks:

a) The information reported will be checked upon our receipt and then used to the best advantage which may mean inclusion in due weekly edition of Notices to Mariners. Certain amount of compensation will be given to the report senders.

b) Please send the report to Shanghai Nautical Chart Center. Address: 82 Lane 7, Gongqing Road, Yangpu District, Shanghai.