



# NOTICES TO MARINERS

Issue No.9(Total No.1168)

Notice No.225-248

26 February 2024

---

## CONTENTS

- I Sailing Bulletin
- II Index
- III Notices to Mariners
- IV Temporary Notices

---

In order to keep navigation safety and make Chinese coastal port and fairway Charts modify timely and accurately, mariners are requested to inform the china MSA immediately of the discovery of new danger, or changes or defects in aids to navigation and of shortcomings in Chinese coastal port and fairway charts or publications. Copies of Navigational warning, Sailing information, and Dynamic aids condition should be sent to Tianjin, Shanghai and Guangdong MSA timely. Departments and mariners may contact Shanghai Marine Chart Press Center or Tianjin, Shanghai and Guangdong MSA to get subscribing information. The Notices to Mariners can also be made through the following web-sites.

In addition to postal methods, the following additional communication facilities are available:

Tianjin MSA Survey and Mapping Office: E-mail: hcdd@tjmsa.gov.cn  
Phone: +86(0)22 58873986 Fax: +86(0)22 58873988

Shanghai Marine Chart Press Center: E-mail: gztg@shchart.cn  
Phone: +86(0)21 65806561, 65806386 Fax: +86(0)21 65697997

Guangdong MSA Survey and Mapping Office: E-mail: hemail@gdmsa.gov.cn  
Phone: +86(0)20 89320335 Fax: +86(0)20 89320336

China MSA Nautical Charts&Books Publisher: Web: www.chart.msa.gov.cn

The Maritime Safety Administration of the People's Republic of China



## Explanatory Notes

1. The Notices which publish the information about essential changing feature of Chinese coastal sea area and works at sea, is mainly used to correct the Chinese coastal port and fairway Charts and offer navigation safety information for mariners.
2. The information published in the notice origins from the marine information, the navigational warning, aids dynamics as well as the hydrographic achievements, which are issued by Maritime Administration. The additional source comes from shipping, fairway, sea, Harbour affairs, and fishing politics department.
3. The Notices include the Sailing Bulletin, the Notices to Mariners and Temporary Notices.
  - a) Sailing Bulletin announces rules and regulations of navigation, the printing, correcting and cancellation of publication, and the marine information which is promulgate by MSA and has important relationship which navigation safety. It is not used to correct the Charts.
  - b) The Notices to Mariners is used for user to correct related Chinese coastal port and fairway Charts. The number in parentheses behind the Chart No. indicates that only parts of the Notices related to this chart. The number in square bracket illustrated the previous update notice information.
  - c) The Temporary Notices published for the temporary establishment, cancellation, variation as well as works at sea. The Chart No. lists for user's convenience when mariners look up for the details.
4. Geographical position refer to the horizontal datum of the current edition of each affected chart. The 2000 national geodetic coordinate system which we adopt equals to WGS-84 world geodetic coordinate system in usage. The sounding datum refers to the level of Lowest Astronomical Tide and the elevation uses 1985 national vertical datum. Bearings are true reckoned clockwise from 000° to 359°. Those relating to lights are from seaward. The height of the lighthouse or light beacon is referred to Mean High Water Springs.
5. For symbols used in the Notices to Mariners, see GB12319-2022.
6. The unit in the Notices complies with the international standard unit of measurement, with the Chinese characters replaced by symbol and alphabet, such as degrees (°), minutes (′) and seconds (″), meters (m), kilometers (km) or nautical miles (M).



# SAILING BULLETIN

## 1,Publication Information

### 1.New Chart Information

No.	Chart No.	Name	Scale	Date	Note
1	37101	RIZHAO PORT	1:75 000	2024年1月第6版	CHECK NTM FROM ISSUE No.5 2024
2	43132	FAIRWAY OF YANGKOU PORT( II )	1:35 000	2024年1月第2版	CHECK NTM FROM ISSUE No.5 2024
3	44127	NANCAO FAIRWAY ( I )	1:25 000	2024年1月第48版	CHECK NTM FROM ISSUE No.3 2024
4	44129	NANCAO FAIRWAY ( III )	1:25 000	2024年1月第48版	CHECK NTM FROM ISSUE No.3 2024
5	53252	ZHENHAI POWER PLANT TO SANGUANTANG	1:5 000	2024年1月第3版	CHECK NTM FROM ISSUE No.4 2024
6	53253	SANGUANTANG TO LINGQIAO	1:5 000	2024年1月第3版	CHECK NTM FROM ISSUE No.6 2024
7	83103	QUANWAN HARBOUR	1:15 000	2024年1月第4版	CHECK NTM FROM ISSUE No.5 2024
8	83106	BAOMAN HARBOUR	1:15 000	2024年1月第2版	CHECK NTM FROM ISSUE No.5 2024
9	84230	LINGDING FAIRWAY ( IV )	1:10 000	2024年1月第15版	CHECK NTM FROM ISSUE No.5 2024
10	84237	HUANGPU PORT	1:10 000	2024年1月第15版	CHECK NTM FROM ISSUE No.4 2024

No.	Chart No.	Name	Scale	Date	Note
11	88104	DAHAUNGJIANG	1:10 000	2024年1月第6版	CHECK NTM FROM ISSUE No.5 2024
12	88105	BAOMAN HARBOUR	1:10 000	2024年1月第13版	CHECK NTM FROM ISSUE No.5 2024
13	88106	BAOMAN HARBOUR	1:10 000	2024年1月第13版	CHECK NTM FROM ISSUE No.5 2024
14	88107	DONGTOUSHAN TO MAXIE	1:10 000	2024年1月第15版	CHECK NTM FROM ISSUE No.5 2024
15	88108	MAXIE TO TIAOSHUN ISLAND	1:10 000	2024年1月第13版	CHECK NTM FROM ISSUE No.5 2024
16	88109	TIAOSHUN WHARF	1:10 000	2024年1月第15版	CHECK NTM FROM ISSUE No.5 2024
17	04402	YANGPU PORT	1:15 000	2024年1月第10版	CHECK NTM FROM ISSUE No.4 2024
18	04403	DANZHOU BAY	1:15 000	2024年1月第2版	CHECK NTM FROM ISSUE No.5 2024

#### 2.Disused Chart Information

No.	Chart No.	Name	Scale	Date	Note
1	37101	RIZHAO PORT	1:75 000	2021年3月第5版	
2	43132	FAIRWAY OF YANGKOU PORT( II )	1:35 000	2018年12月第1版	
3	44127	NANCAO FAIRWAY( I )	1:25 000	2023年9月第47版	
4	44129	NANCAO FAIRWAY( III )	1:25 000	2023年9月第47版	

No.	Chart No.	Name	Scale	Date	Note
5	53252	ZHENHAI POEWR PALNT TO SANGUANTANG	1:5 000	2017年2月第2版	
6	53253	SANGUANTANG TO LINGQIAO	1:5 000	2017年1月第2版	
7	83103	QUANWAN HARBOUR	1:15 000	2022年12月第3版	
8	83106	PINGHAI BAY	1:15 000	2019年1月第1版	
9	84230	LINGDING FAIRWAY(Ⅳ)	1:10 000	2023年1月第14版	
10	84237	HAUNGPU PORT	1:10 000	2023年2月第14版	
11	88104	DAHUANGJAING	1:10 000	2022年11月第5版	
12	88105	BAOMAN PORT	1:10 000	2022年11月第12版	
13	88106	BAOMAN PORT	1:10 000	2022年11月第12版	
14	88107	DONGTOUSHAN TO MAXIE	1:10 000	2022年11月第14版	
15	88108	MAXIE TO TIAOSHUN ISLAND	1:10 000	2022年11月第12版	
16	88109	TIAOSHUN WHARF	1:10 000	2022年11月第14版	
17	04402	YANGPU PORT	1:15 000	2022年10月第9版	
18	04403	DANZHOU BAY	1:15 000	2016年1月第1版	

# INDEX

## 1, GEOGRAPHICAL INDEX

---

Bohai Sea	Yingkou Port	(225),(226)
	Jinzhou Port	(227)
East China Sea	Changjiangkou and Approaches	(232),(233),(234)
	Hangzhou Gulf	(235)
	Zhoushan Archipelago	(236),(237),(238),(245)
	Zhoushan Port	(239),(240),(241),(242),(243), (244)
South China Sea	Shenquan Southwards	(228)
	Dayushan Southeastwards	(229)
	Zhujiangkou	(246)
	Bohexingang Harbour	(247)
	Zhanjiang Port	(230),(248)
	Correction	(231)































## 2,INDEX OF CHARTS AFFECTED

Chart No.	Notice No.	Notice No. ( T )
13001	225,227	
13111	225	
13114	225	
13144	226	
13145	226	
13146	226	
13147	226	
13149	226	
14101	227	
34161	231	
44124		234
44125		234
44126		232,233,234
44133		234
44134		232,234
44211		234
44251		234
44252		234
44255		234
44257		234
44263		234
51123		235
51172		235
52113		236
52137		241,242,243,244
53132		237,238,239,240,241,242
53251		239
53342		245
82001	228	
84203	229	
84233		246
84234		246
87105		247
88101	230	
88103	230	
88105	230	248



# Notices to Mariners

## 225. Bohai Sea – Yingkou Port – Bayuquan Harbour – Buoyage

Amend	from: (1)  闪(2)绿6s	(1) 40°13'22".3N, 121°45'30".0E
	to: (1)  闪(2)绿6s	(2) position (1) above
	from: (3)  闪绿4s	(3) 40°13'52".2N, 121°46'18".9E
	to: (3)  闪绿4s	(4) position (3) above
	from: (4)  闪红4s	(5) 40°14'00".7N, 121°46'10".1E
	to: (4)  闪红4s	(6) position (5) above
	from: (7)  闪绿4s	(7) 40°14'52".3N, 121°47'56".6E
	to: (7)  闪绿4s	(8) position (7) above
	from: (8)  闪红4s	(9) 40°15'00".8N, 121°47'47".6E
	to: (8)  闪红4s	(10) position (9) above
	from: (11)  闪绿4s	(11) 40°15'52".1N, 121°49'34".5E
	to: (11)  闪绿4s	(12) position (11) above
	from: (12)  闪红4s	(13) 40°16'00".9N, 121°49'25".3E
	to: (12)  闪红4s	(14) position (13) above
	from: (16)  闪红4s	(15) 40°17'01".2N, 121°51'02".7E
	to: (16)  闪红4s	(16) position (15) above
	from: (19)  闪(2)绿6s	(17) 40°17'25".0N, 121°52'34".8E
	to: (19)  闪(2)绿6s	(18) position (17) above
	from: (20)  闪红4s	(19) 40°17'38".5N, 121°52'36".2E
	to: (20)  闪红4s	(20) position (19) above
	from: (23)  闪(2)绿6s	(21) 40°17'55".6N, 121°54'49".3E
	to: (23)  闪(2)绿6s	(22) position (21) above
	from: (24)  闪(2)红6s	(23) 40°18'07".9N, 121°54'44".3E
	to: (24)  闪(2)红6s	(24) position (23) above
	from: (27)  闪绿4s	(25) 40°18'00".7N, 121°56'14".2E
	to: (27)  闪绿4s	(26) position (25) above
	from: (28)  闪红4s	(27) 40°18'13".5N, 121°56'20".3E
	to: (28)  闪红4s	(28) position (27) above

from: (31)		(29)40°17'46".3N,121°58'33".9E
to: (31)		(30)position (29) above
from: (32)		(31)40°18'00".4N,121°58'36".3E
to: (32)		(32)position (31) above
from: (35)		(33)40°17'29".7N,122°01'18".5E
to: (35)		(34)position (33) above
from: (36)		(35)40°17'44".7N,122°01'19".4E
to: (36)		(36)position (35) above
from: (39)		(37)40°17'18".0N,122°03'15".3E
to: (39)		(38)position (37) above
from: (40)		(39)40°17'34".2N,122°03'38".2E
to: (40)		(40)position (39) above
from: (41)		(41)40°17'13".6N,122°03'57".9E
to: (41)		(42)position (41) above
from: (A5)		(43)40°17'57".8N,122°03'25".2E
to: (A5)		(44)40°17'57".9N,122°03'25".2E

Chart 13001(1,2,29,30)[2023-1267]

13111(1~4,7,8,11,12,17,18,21,22,25,26,29,30,33,34,39~44)

(5,6,9,10,13~16,19,20,23,24,27,28with chart unchanged)[2023-1267]


13114(29~44)[2022-1093]

List of Lights CNP81/2023~2024[1410190.01][1410190.03][1410190.04][1410190.07]  
[1410190.08][1410190.11][1410190.12][1410190.16][1410190.19]  
[1410190.20][1410190.23][1410190.24][1410190.27][1410190.28]  
[1410190.31][1410190.32][1410190.35][1410190.36][1410190.39]  
[1410190.40][1410190.41][1410200.05]


Source Beihai Aids 040/2023

## 226. Bohai Sea – Yingkou Port – Yingkou Harbour – Aids


Move	(8-1)		from:	(1)40°33'09".1N,122°04'12".2E
			to:	(2)40°33'19".8N,122°04'26".5E
	(21)		from:	(3)40°37'24".7N,122°07'21".3E
			to:	(4)40°37'24".4N,122°07'18".6E

(23)  快绿 from:


to:

(24)  闪(2)红6s from:


to:

(26)  闪(2)红6s from:

to:

(27)  闪(3)绿10s from:

to:

(28)  闪(3)红10s from:

to:

Amend from: (21-1)  V-AIS


to: (21-1)  V-AIS

Chart 13144(1-12;15,16)[2023-1266] 13145(1,2)[2023-195] 13146(3-6;15,16)  
[2023-576] 13147(3-14;15,16)[2023-195] 13149(3-14;15,16)[2023- ]

List of Lights CNP81/2023~2024[1410561][1410640.23][1410640.24][1410650.21]  
[1410650.211][1410650.26][1410660.28][1410670.27]

Source Beihai Aids 040/2023

(5)40°37'38".8N,122°07'48".2E

(6)40°37'40".9N,122°07'47".8E

(7)40°37'56".8N,122°08'31".6E

(8)40°37'56".0N,122°08'35".7E

(9)40°38'19".1N,122°08'51".6E

(10)40°38'29".1N,122°08'57".1E

(11)40°39'10".4N,122°09'00".2E

(12)40°38'56".3N,122°08'57".6E

(13)40°39'02".4N,122°08'53".5E

(14)40°38'59".9N,122°08'50".8E


(15)40°37'33".4N,122°07'33".1E


(16)40°37'34".2N,122°07'32".5E

## 227. Bohai Sea – Jinzhou Port – Buoyage

Amend from: (2)  闪(2)绿6s


to: (27)  闪(2)绿6s


from: 锦州港(1)  闪(2)红6s

to: (28)  闪(2)红6s

from: (4)  闪绿4s


to: (29)  闪绿4s


from: (3)  闪红4s

to: (30)  闪红4s

from: (6)  闪(2)绿6s

to: (31)  闪(2)绿6s

from: (5)  闪(2)红6s

to: (32)  闪(2)红6s

(1)40°43'29".6N,121°03'21".9E

(2)position (1) above

(3)40°43'29".3N,121°03'01".8E

(4)position (3) above

(5)40°44'23".3N,121°03'28".6E

(6)position (5) above

(7)40°44'24".8N,121°03'09".1E
































(8)position (7) above
































(9)40°45'11".7N,121°03'34".9E

(10)position (9) above

(11)40°45'13".2N,121°03'15".4E














(12)position (11) above

from: (8)  闪绿4s	(13) 40°46'31".7N, 121°03'42".2E
to: (33)  闪绿4s	(14) position (13) above
from: (7)  闪(2+1)红6s	(15) 40°46'12".1N, 121°03'23".1E
to: (34)  闪(2+1)红12s	(16) position (15) above
from: (10)  闪(2+1)绿12s	(17) 40°47'38".7N, 121°03'49".6E
to: (35)  闪(2+1)绿12s	(18) 40°47'38".3N, 121°03'50".9E
from: (9)  闪(2)红6s	(19) 40°47'39".5N, 121°03'39".2E
to: (36)  闪(2)红6s	(20) 40°47'39".3N, 121°03'37".8E
from: (12)  闪(2+1)绿12s	(21) 40°48'00".9N, 121°03'50".0E
to: (37)  闪(2+1)绿12s	(22) 40°48'04".8N, 121°03'54".7E
from: (11)  闪红4s	(23) 40°47'51".1N, 121°03'37".8E
to: (38)  闪红4s	(24) 40°47'51".7N, 121°03'39".3E
from: (302)  甚快(6)+长闪10s	(25) 40°46'51".9N, 121°03'30".7E
to: (301)  甚快(6)+长闪10s	(26) position (25) above
from: (301)  闪红4s	(27) 40°46'36".4N, 121°03'17".4E
to: (302)  闪红4s	(28) position (27) above
from: (304)  闪绿4s	(29) 40°47'09".3N, 121°03'20".4E
to: (303)  闪绿4s	(30) position (29) above
from: (303)  闪(2+1)红6s	(31) 40°46'58".1N, 121°03'04".6E
to: (304)  闪(2+1)红12s	(32) position (31) above
from: (306)  闪绿4s	(33) 40°47'34".6N, 121°02'53".1E
to: (305)  闪绿4s	(34) position (33) above
from: (305)  甚快(3)5s	(35) 40°47'20".9N, 121°02'49".6E
to: (306)  甚快(3)5s	(36) position (35) above
from: (308)  闪(2)绿6s	(37) 40°47'50".8N, 121°02'38".6E
to: (307)  闪绿4s	(38) position (37) above
from: (307)  闪(2)红6s	(39) 40°47'46".1N, 121°02'27".8E
to: (308)  闪(2)红6s	(40) position (39) above
from: (309)  闪(3)红10s	(41) 40°47'55".0N, 121°02'17".2E
to: (310)  闪(3)红10s	(42) position (41) above
from: (311)  闪红4s	(43) 40°48'19".6N, 121°02'11".2E

to: (312)  闪红 4s  
 from: (502)  闪(2)绿 6s  
 to: (501)  闪(2)绿 6s  
 from: (506)  闪(2)绿 6s  
 to: (505)  闪(2)绿 6s  
 from: (508)  闪绿 4s  
 to: (507)  闪绿 4s  
 from: (401)  闪红 4s  
 to: (402)  闪红 4s  
 from: (403)  闪(2)红 6s  
 to: (404)  闪(2)红 6s  
 from: (404)  闪绿 4s  
 to: (405)  闪绿 4s  
 from: (405)  闪红 4s  
 to: (406)  闪红 4s  
 from: (407)  闪(2)红 6s  
 to: (408)  闪(2)红 6s  
 (503)  闪绿 4s  
 (508)  闪红 4s  
 (3)  闪绿 4s  
 (4)  闪红 4s  
 (5)  闪(2)绿 6s  
 (6)  闪(2)红 6s  
 (10)  闪(3)红 10s  
 (12)  闪红 4s  
 (13)  闪(2)绿 6s  
 (15)  闪绿 4s  
 (16)  闪红 4s  
 (17)  闪(2)绿 6s  
 (18)  闪(2)红 6s  
 (19)  闪(3)绿 10s

Insert

(44) position (43) above  
 (45) 40°47'20".6N, 121°03'47".2E  
 (46) 40°47'11".0N, 121°03'47".3E  
 (47) 40°47'35".7N, 121°03'59".3E  
 (48) 40°47'30".8N, 121°03'58".3E  
 (49) 40°47'48".4N, 121°04'29".1E  
 (50) 40°47'37".8N, 121°04'09".9E  
 (51) 40°47'07".9N, 121°02'47".9E  
 (52) position (51) above  
 (53) 40°47'10".4N, 121°02'31".2E  
 (54) position (53) above  
 (55) 40°47'21".4N, 121°01'59".3E  
 (56) position (55) above  
 (57) 40°47'11".2N, 121°01'45".9E  
 (58) position (57) above  
 (59) 40°47'13".3N, 121°01'05".6E  
 (60) position (59) above  
 (61) 40°47'21".6N, 121°03'50".4E  
 (62) 40°47'45".9N, 121°04'04".9E  
 (63) 40°31'18".2N, 121°05'23".1E  
 (64) 40°31'16".6N, 121°05'06".5E  
 (65) 40°31'49".8N, 121°05'17".8E  
 (66) 40°31'48".3N, 121°05'01".1E  
 (67) 40°33'54".8N, 121°04'39".7E  
 (68) 40°34'51".7N, 121°04'30".1E  
 (69) 40°36'02".3N, 121°04'35".7E  
 (70) 40°37'05".4N, 121°04'25".1E  
 (71) 40°37'04".6N, 121°04'07".5E  
 (72) 40°38'08".6N, 121°04'14".6E  
 (73) 40°38'07".9N, 121°03'56".8E  
 (74) 40°39'11".7N, 121°04'04".0E

(20)  闪(3)红10s	(75)40°39'11".2N,121°03'46".1E
(21)  闪绿4s	(76)40°40'14".8N,121°03'53".5E
(22)  闪红4s	(77)40°40'14".4N,121°03'35".3E
(23)  闪(2)绿6s	(78)40°41'17".9N,121°03'42".9E
(24)  闪(2)红6s	(79)40°41'17".7N,121°03'24".6E
(25)  闪(3)绿10s	(80)40°42'21".1N,121°03'32".3E
(26)  闪(3)红10s	(81)40°42'21".0N,121°03'13".8E
(1)  V-AIS	(82)40°30'46".8N,121°05'30".5E
(2)  V-AIS	(83)40°30'47".4N,121°05'09".8E
(7)  V-AIS	(84)40°32'52".8N,121°05'09".8E
(8)  V-AIS	(85)40°32'51".1N,121°04'48".2E
(9)  V-AIS	(86)40°33'56".2N,121°04'59".0E
(11)  V-AIS	(87)40°34'59".3N,121°04'48".5E

**Chart** 13001(3,4,13,14;63,67,69,75,78,82,85)(64~66,83,84,86with chart unchanged)

[2024-225]

14101(1~60;61,62,68~81,87)[2022-864]

**List of Lights** CNP81/2023~2024[1610130.01][1610130.02][1610130.03][1610130.04]  
[1610130.05][1610130.06][1610130.07][1610130.08][1610130.09]  
[1610130.10][1610130.11][1610130.12][1610130.13][1610130.15]  
[1610130.16][1610130.17][1610130.18][1610130.19][1610130.20]  
[1610130.21][1610130.22][1610130.23][1610130.24][1610130.25]  
[1610130.26][1610130.27][1610130.28][1610130.29][1610130.30]  
[1610130.301][1610130.302][1610130.303][1610130.304][1610130.305]  
[1610130.306][1610130.307][1610130.308][1610130.31][1610130.310]  
[1610130.312][1610130.32][1610130.33][1610130.34][1610130.35]  
[1610130.36][1610130.37][1610130.38][1610130.402][1610130.404]  
[1610130.405][1610130.406][1610130.408][1610130.501][1610130.503]  
[1610130.505] [1610130.507] [1610130.508] [1610180] [1610190] [1610200]  
[1610210][1610220][1610240][1610300.01][1610300.02][1610300.03]  
[1610300.04][1610300.05][1610300.06][1610300.07][1610300.08]  
[1610300.09][1610300.11][1610300.401][1610300.403][1610300.404]  
[1610300.405][1610300.407]

**Source** Beihai Aids 040/2023



228.South China Sea – Shenquan Southwards – Lightbeacon






Insert	海上风电场(1)  莫(C)黄 12s20m5M	(1)22°40'20".4N,116°18'26".2E
	(2)★莫(C)黄 12s20m3M	(2)22°39'36".1N,116°18'43".3E
	(3)★莫(C)黄 12s20m3M	(3)22°39'06".3N,116°18'54".9E
	(4)  莫(C)黄 12s20m5M	(4)22°38'36".2N,116°19'06".2E
	(5)★莫(C)黄 12s20m3M	(5)22°38'13".2N,116°17'57".0E
	(6)★莫(C)黄 12s20m3M	(6)22°37'47".5N,116°16'39".5E
	(7)★莫(C)黄 12s20m3M	(7)22°37'21".7N,116°15'22".1E
	(8)★莫(C)黄 12s20m3M	(8)22°36'58".7N,116°14'12".9E
	(9)  莫(C)黄 12s20m5M	(9)22°36'36".5N,116°13'06".0E
	(10)★莫(C)黄 12s20m3M	(10)22°37'24".0N,116°13'06".0E
	(11)★莫(C)黄 12s20m3M	(11)22°38'18".5N,116°13'41".8E
	(12)★莫(C)黄 12s20m3M	(12)22°39'06".2N,116°13'23".3E
	(13)  莫(C)黄 12s20m5M	(13)22°39'51".1N,116°13'06".1E
	(14)★莫(C)黄 12s20m3M	(14)22°40'12".9N,116°14'15".9E
	(15)★莫(C)黄 12s20m3M	(15)22°40'37".2N,116°15'34".0E
	(16)★莫(C)黄 12s20m3M	(16)22°41'01".5N,116°16'52".0E
	(17)★莫(C)黄 12s20m3M	(17)22°41'18".6N,116°18'03".6E
	(18)  莫(C)黄 12s20m5M	(18)22°41'43".3N,116°19'06".2E
	(19)★莫(C)黄 12s20m3M	(19)22°41'12".3N,116°19'06".5E
	(升压站)★莫(U)15s48m5M	(20)22°39'33".5N,116°16'08".7E

Chart 82001[2024-151] 3313(1,4,9,13,18,20)[2024-184]

List of Lights CNP83/2023~2024[7210044][7210044.011][7210044.012][7210044.013]  
 [7210044.014][7210044.015][7210044.016][7210044.017][7210044.018]  
 [7210044.019][7210044.0110][7210044.0111][7210044.0112]  
 [7210044.0113][7210044.0114][7210044.0115][7210044.0116]  
 [7210044.0117][7210044.0118][7210044.0119]

Source Nanhai Aids 023/2022&125/2023

229.South China Sea – Dayushan Southeastwards – Lamma Island Westwards – Buoyage










Delete (WLC-B)  闪(5)黄 20s 22°13'14".3N,114°04'34".3E

Chart 84203(with chart unchanged)[2024-159]

List of Lights CNP83/2023~2024[H110800.02]

Source Drawing Attached to Marine Department Notice 006/2024

230.South China Sea – Zhanjiang Port – Donghai Island Northwards – Reef

Delete	 * 及等深线	(1)21°05'31".3N,110°24'57".5E (2)21°05'31".2N,110°24'57".4E
	 * 及等深线	(3)21°05'35".2N,110°25'04".4E (4)21°05'35".3N,110°25'04".4E
	 * 及等深线	(5)21°05'29".9N,110°25'07".4E (6)21°05'30".0N,110°25'07".3E
	 	(7)21°05'21".5N,110°25'25".3E (8)position (7) above
	 	(9)21°05'11".9N,110°25'26".1E (10)position (9) above
	 	(11)21°05'06".7N,110°25'20".4E (12)position (11) above
Insert	2 <sub>3</sub> 及等深线 3 <sub>9</sub> 及等深线 4 <sub>1</sub> 及等深线  岩 7 <sub>2</sub> 及等深线 7 及等深线	(13)21°05'31".3N,110°24'57".1E (14)21°05'35".7N,110°25'03".7E (15)21°05'28".9N,110°25'06".3E (16)21°05'22".2N,110°25'25".2E (17)21°05'11".7N,110°25'25".9E (18)21°05'05".9N,110°25'20".9E
Chart	88101(2,4,6,8,10,12;13~18)[2024-186]88103(2,4,6,8,10,12;13~18)[2024-186] 88105(1,3,5,7,9,11;13~18)(with chart unchanged)[2024- ]	
Source	Guangzhou Hydrographic Center	

231.Correction

Correct notices No.37 in Issue No.2 2024 as follow:

Correct from:34161[2023-278]

to:34161(1,3;4~6)[2023-278]

Chart 34161[2024-37]

## Temporary Notices

### 232. East China Sea – Changjiangkou and Approaches – Construction (T)

**Date** January 12 to December 31, 2024, day and night.

**Area** joining: (1) 31°29'23".7N, 121°22'05".3E  
(2) 31°29'22".6N, 121°22'06".2E  
(3) 31°29'25".9N, 121°22'12".1E  
(4) 31°29'28".4N, 121°22'09".6E  
(5) 31°29'29".2N, 121°22'18".8E  
(6) 31°29'33".3N, 121°22'12".8E  
(7) position (1) above

**Note:** Keep watching on VHF ch.06. Irrespective vessels are prohibited from entering the safety zone.

**Chart** 44126 44134

**Source** Shanghai Navigation Notice 037/2024

### 233. East China Sea – Changjiangkou and Approaches – Surveying (T)

**Date** January 16 to December 31, 2024, day time.

**Area** area1, joining: (1) 31°28'47".0N, 121°25'13".0E  
(2) 31°28'07".0N, 121°26'12".0E  
(3) 31°28'03".0N, 121°26'02".0E  
(4) 31°28'38".0N, 121°25'05".0E  
(5) position (1) above

area2, joining: (6) 31°28'24".0N, 121°25'09".0E  
(7) 31°28'15".0N, 121°25'23".0E  
(8) 31°28'13".0N, 121°25'20".0E  
(9) 31°28'22".0N, 121°25'07".0E  
(10) position (7) above

area3, joining: (11) 31°27'25".0N, 121°26'03".0E  
(12) 31°27'19".0N, 121°26'13".0E  
(13) 31°27'12".0N, 121°26'07".0E

Blank Page

area4, joining: (14)31°27'19".0N,121°25'58".0E  
(15)position (11) above  
(16)31°27'28".0N,121°26'19".0E  
(17)31°27'23".0N,121°26'27".0E  
(18)31°27'20".0N,121°26'25".0E  
(19)31°27'26".0N,121°26'17".0E  
(20)position (16) above  
area5, joining: (21)31°26'10".0N,121°28'03".0E  
(22)31°25'32".0N,121°28'50".0E  
(23)31°25'41".0N,121°28'22".0E  
(24)31°25'32".0N,121°28'14".0E  
(25)31°25'37".0N,121°28'07".0E  
(26)31°25'46".0N,121°28'14".0E  
(27)31°26'01".0N,121°27'55".0E  
(28)position (21) above  
area6, joining: (29)31°25'22".0N,121°28'26".0E  
(30)31°25'10".0N,121°28'46".0E  
(31)31°25'08".0N,121°29'23".0E  
(32)31°25'00".0N,121°29'23".0E  
(33)31°25'06".0N,121°28'13".0E  
(34)position (29) above

**Note:** Keep watching on VHF ch.16&73.

**Chart** 44126

**Source** Shanghai Navigation Notice 029/2024

#### 234.East China Sea – Changjiangkou and Approaches – Surveying (T)

**Date** January 11 to August 30, 2024

**Area** area centered on the following line:

line 1, joining: (1)31°06'50".4N,121°27'31".5E  
(2)31°06'48".1N,121°27'37".8E  
(3)31°06'45".9N,121°27'44".1E

Blank Page

line 2, joining: (4)31°15'30".5N,121°32'28".3E  
(5)31°15'26".9N,121°32'33".0E  
(6)31°15'23".3N,121°32'37".7E

line 3, joining: (7)31°18'15".7N,121°33'19".9E  
(8)31°18'16".6N,121°33'27".9E  
(9)31°18'17".5N,121°33'35".9E

line 4, joining: (10)31°21'09".8N,121°30'36".2E  
(11)31°21'14".0N,121°30'42".0E  
(12)31°21'18".3N,121°30'45".8E

line 5, joining: (13)31°22'45".2N,121°29'58".3E  
(14)31°22'43".4N,121°30'04".5E  
(15)31°22'41".7N,121°30'10".8E

line 6, joining: (16)31°29'01".5N,121°25'16".8E  
(17)31°24'09".7N,121°33'15".2E  
(18)31°19'16".6N,121°43'16".6E

**Note:** Keep watching on VHF ch.06.

**Chart** 44124 44125 44126 44133 44134 44211 44251 44252 44255 44257 44263

**Source** Shanghai Navigation Notice 033/2024

### 235.East China Sea – Hangzhou Gulf – Qiantangjiangkou – Bridge Construction (T)

**Date** January 8 to June 30, 2024, 24 hours.

**Area** joining: (1)30°25'34".7N,121°05'16".7E  
(2)30°25'20".2N,121°05'34".6E  
(3)30°24'27".8N,121°04'52".6E  
(4)30°25'08".9N,121°03'50".4E  
(5)position (1) above

**Note:** Keep watching on VHF ch.16.

**Chart** 51123 51172

**Source** Ningbo Navigation Notice 011/2024

Blank Page



236. East China Sea – Zhoushan Archipelago – Qushan Island Eastwards – Reef

Exploding (T)

Date January 14, 2024 to December 31, 2025

Area joining: (1) 30°25'33".4N, 122°26'02".0E  
(2) 30°25'33".5N, 122°26'12".9E  
(3) 30°25'46".3N, 122°26'12".9E  
(4) 30°25'46".3N, 122°26'05".3E  
(5) 30°25'39".0N, 122°26'05".4E  
(6) 30°25'39".0N, 122°26'02".0E  
(7) position (1) above

Note: Keep watching on VHF ch. 16 & 12. Irrespective vessels are prohibited from entering the safety zone.

Chart 52113

Source Zhoushan Navigation Notice 004/2024

237. East China Sea – Zhoushan Archipelago – Pier Construction (T)

Date January 13, 2024 to January 5, 2025

Area joining: (1) 30°06'24".2N, 121°58'46".6E  
(2) 30°06'26".0N, 121°58'42".9E  
(3) 30°06'28".0N, 121°58'44".2E  
(4) 30°06'28".3N, 121°58'43".6E  
(5) 30°06'30".0N, 121°58'44".8E  
(6) 30°06'29".5N, 121°58'46".0E  
(7) 30°06'26".8N, 121°58'44".3E  
(8) 30°06'25".1N, 121°58'47".2E  
(9) position (1) above

Note: Keep watching on VHF ch. 16. Irrespective vessels are prohibited from entering the safety zone.

Chart 53132

Source Zhoushan Navigation Notice 014/2024

Blank Page

238.East China Sea – Zhoushan Archipelago – Bridge Construction (T)

Date January 14, 2024 to January 14, 2025

Area area1, joining: (1)30°06'11".0N,121°57'31".9E  
(2)30°06'03".6N,121°57'28".8E  
(3)30°06'05".7N,121°57'22".6E  
(4)30°06'13".0N,121°57'25".9E  
(5)position (1) above  
area2, joining: (6)30°05'59".4N,121°57'41".4E  
(7)30°06'07".8N,121°57'47".0E  
(8)30°06'05".3N,121°58'03".3E  
(9)30°06'00".8N,121°58'01".0E  
(10)30°06'01".2N,121°57'51".2E  
(11)30°05'58".4N,121°57'44".8E  
(12)position (6) above

Note: Keep watching on VHF ch.16. Irrespective vessels are prohibited from entering the safety zone.

Chart 53132

Source Zhoushan Navigation Notice 002/2024

239.East China Sea – Zhoushan Port – Zhenhai Harbour – Surveying (T)

Date January 14, 2024 to January 13, 2025, 07:30~17:00

Area area1, joining: (1)29°57'49".9N,121°43'29".8E  
(2)29°57'46".3N,121°43'36".1E  
(3)29°58'21".7N,121°44'28".3E  
(4)29°58'29".2N,121°45'09".7E  
(5)29°58'36".8N,121°45'08".6E  
(6)29°58'27".4N,121°44'24".3E  
(7)position (1) above  
area2, joining: (8)29°58'54".5N,121°44'07".7E  
(9)29°59'12".4N,121°44'07".3E  
(10)29°59'11".8N,121°44'57".3E

Blank Page

(11)29°58'59".2N,121°45'28".2E

(12)29°58'42".3N,121°45'21".8E

(13)29°58'53".2N,121°44'53".6E

(14)position (8) above

**Note:** Keep watching on VHF ch.06.

**Chart** 53132 53251

**Source** Ningbo Navigation Notice 014/2024

#### 240.East China Sea – Zhoushan Port – Beilun Harbour – Surveying (T)

**Date** January 16 to December 31, 2024, 08:00~17:00

**Area** joining: (1)29°56'35".2N,121°50'33".6E

(2)29°56'39".6N,121°50'35".6E

(3)29°56'35".1N,121°50'49".2E

(4)29°56'31".1N,121°50'47".4E

(5)position (1) above

**Note:** Keep watching on VHF ch.14.

**Chart** 53132

**Source** Ningbo Navigation Notice 020/2024

#### 241.East China Sea – Zhoushan Port – Daxie Harbour – Surveying (T)

**Date** January 8 to December 31, 2024, 08:00~17:00

**Area** joining: (1)29°55'54".8N,121°55'16".0E

(2)29°56'22".4N,121°56'03".4E

(3)29°56'44".0N,121°55'46".8E

(4)29°56'16".3N,121°54'59".4E

(5)position (1) above

**Note:** Keep watching on VHF ch.14.

**Chart** 52137 53132

**Source** Ningbo Navigation Notice 007/2024

Blank Page

242.East China Sea – Zhoushan Port – Daxie Harbour – Surveying(T)

Date January 14 to June 30, 2024, 08:00~17:00

Area joining: (1)29°55'03".7N,121°55'32".6E  
(2)29°54'57".8N,121°55'35".0E  
(3)29°54'54".7N,121°55'29".0E  
(4)29°55'00".7N,121°55'26".5E  
(5)position (1) above

Note: Keep watching on VHF ch.14.

Chart 52137 53132

Source Ningbo Navigation Notice 024/2024

243.East China Sea – Zhoushan Port – Chuanshan Harbour – Surveying(T)

Date January 17 to December 31, 2024, 07:30~17:00

Area joining: (1)29°54'30".5N,122°06'26".8E  
(2)29°54'40".2N,122°06'43".3E  
(3)29°54'30".5N,122°06'52".8E  
(4)29°54'25".6N,122°06'47".9E  
(5)29°54'28".2N,122°06'45".2E  
(6)29°54'30".7N,122°06'47".6E  
(7)29°54'32".7N,122°06'44".2E  
(8)29°54'24".3N,122°06'30".5E  
(9)position (1) above

Note: Keep watching on VHF ch.14.

Chart 52137

Source Ningbo Navigation Notice 021/2024

244.East China Sea – Zhoushan Port – Chuanshan Harbour – Surveying(T)

Date January 8 to September 15, 2024, 08:00~17:00

Area joining: (1)29°53'42".5N,122°01'41".3E  
(2)29°53'20".8N,122°02'52".7E  
(3)29°53'19".2N,122°03'30".2E

Blank Page



- (4)29°53'24".2N,122°03'55".7E
- (5)29°53'28".9N,122°03'54".5E
- (6)29°53'24".0N,122°03'29".8E
- (7)29°53'25".5N,122°02'53".7E
- (8)29°53'47".0N,122°01'43".1E
- (9)position (1) above

**Note:** Keep watching on VHF ch.14.  
**Chart** 52137  
**Source** Ningbo Navigation Notice 008/2024

**245.East China Sea – Zhoushan Archipelago – Liheng Island Southwards – Reclamation (T)**

**Date** January 12 to December 31, 2024  
**Area** joining:

- (1)29°42'17".0N,122°04'34".0E
- (2)29°42'21".0N,122°04'39".0E
- (3)29°41'34".0N,122°05'31".0E
- (4)29°41'29".0N,122°05'25".0E
- (5)position (1) above

**Note:** Keep watching on VHF ch.16. Irrespective vessels are prohibited from entering the safety zone.  
**Chart** 53342  
**Source** Zhoushan Navigation Notice 012/2024

**246.South China Sea – Zhujiangkou – Dahu Channel – Construction (T)**

**Date** January 20, 2024 to May 30, 2025  
**Area** area1, joining:

- (1)22°49'16".2N,113°36'36".1E
- (2)22°49'16".1N,113°36'36".6E
- (3)22°49'16".2N,113°36'37".0E
- (4)22°50'13".0N,113°36'18".2E
- (5)22°50'11".6N,113°35'57".8E
- (6)position (1) above

area2, joining:

- (7)22°49'28".1N,113°36'02".3E
- (8)22°49'30".7N,113°36'00".7E

Blank Page

- (9)22°50'05".2N,113°36'02".1E
- (10)22°50'05".2N,113°36'03".8E
- (11)position (7) above

**Note:** Tel: 18800012340, 82793165.  
**Chart** 84233 84234  
**Source** Dongguan Navigation Notice 004/2024

**247.East China Sea – Bohexingang Harbour – Fairway Construction (T)**

**Date** January 15, 2024 to June 14, 2026

- Area** joining:
- (1)21°22'24".0N,111°18'31".2E
  - (2)21°23'38".6N,111°18'05".0E
  - (3)21°23'44".6N,111°18'02".1E
  - (4)21°24'30".9N,111°17'45".9E
  - (5)21°24'37".2N,111°17'44".3E
  - (6)21°25'10".7N,111°17'32".4E
  - (7)21°25'29".3N,111°17'29".9E
  - (8)21°25'14".8N,111°17'35".0E
  - (9)21°25'12".1N,111°17'36".9E
  - (10)21°25'14".3N,111°17'44".0E
  - (11)21°24'40".8N,111°17'55".8E
  - (12)21°24'34".8N,111°17'58".5E
  - (13)21°23'48".5N,111°18'14".8E
  - (14)21°23'42".1N,111°18'16".4E
  - (15)21°22'27".5N,111°18'42".6E
  - (16)position (1) above

**Note:** Keep watching on VHF ch.16&68.  
**Chart** 87105  
**Source** Maoming Navigation Notice 001/2024

**248.East China Sea – Zhanjiang Port – Donghai Island Northwards – Pier Construction (T)**

**Date** January 26 to June 30, 2024

Blank Page

**Area** joining: (1)21°04'56".6N,110°25'44".6E  
(2)21°04'41".8N,110°26'03".1E  
(3)21°04'30".7N,110°25'53".0E  
(4)21°04'45".4N,110°25'34".5E  
(5)position (1) above

**Note:** Irrespective vessels are prohibited from entering the safety zone.

**Chart** 88105

**Source** Zhanjiang Navigation Notice 001/2024

Blank Page

## Disabled Temporary Notice List

### (1) Bohai Sea

1072/2023	Changxing Dao Eastwards	Construction(T)
1105/2023	Laizhou Gulf Northeastwards	Construction(T)
1145/2023	Dongying Port	Construction(T)
1172/2023	Approaches to Dongying Port	Drilling(T)
1221/2023	Approaches to Dongying Port	Construction(T)
1288/2023	Approaches to Dongying Port	Construction(T)
1290/2023	Dongying Port	Construction(T)

### (2) Yellow Sea

822/2023	Lianyungang Port	Construction(T)
1029/2023	Sheyanghe	Dredging(T)

### (3) East China Sea & Taiwan Strait

269/2023	Dayu Bay and Approaches	Water Intake Operation(T)
300/2023	Dongtou Islands	Berth Construction(T)
355/2023	Weitou Bay	Waterspout Operation(T)
446/2023	Changjiangkou and Approaches	Surveying(T)
447/2023	Zhoushan Archipelago	Pier Construction(T)
537/2023	Zhoushan Archipelago	Bridge Construction(T)
948/2023	Zhoushan Archipelago	Pier Construction(T)
984/2023	Hangzhou Gulf	Bridge Construction(T)
985/2023	Hangzhou Gulf	Bridge Construction(T)
988/2023	Maotouyang	Salvage Procedure(T)
1030/2023	Changjiangkou and Approaches	Pier Construction(T)
1031/2023	Huangpu River	Bridge Construction(T)
1036/2023	Taizhou Bay	Construction(T)
1062/2023	Meizhou Bay	Construction(T)

### (4) South China Sea & Beibu Gulf

302/2023	Honghai Bay	Construction(T)
358/2023	Fangcheng Port	Construction(T)
809/2023	Dianbailiao Port	Berth Construction(T)
953/2023	Dahao Island Southwards	Bridge Construction(T)

## INDEX OF TEMPORARY NOTICES IN FORCE

### (1) Bohai Sea

383/2010	Tianjin Port	Buoyage(T)
190/2021	Tangshan Port	Aids(T)
409/2022	Dongying Port	Construction(T)
692/2022	Dongjiakou Harbour and Approaches	Breakwater Construction(T)
1227/2022	Changshansijiao Southwards	Construction(T)
579/2023	North of Laizhou Gulf	Drilling(T)
598/2023	Dongying Port	Fairway Construction(T)
678/2023	Dongying Port and Approaches	Construction(T)
767/2023	Approaches to Dongying Port	Drilling(T)
768/2023	Approaches to Dongying Port	Drilling(T)
769/2023	Approaches to Dongying Port	Drilling(T)
845/2023	Dongying Port Eastwards	Drilling(T)
846/2023	Dongying Port Eastwards	Drilling(T)
847/2023	Dongying Port Eastwards	Drilling(T)
889/2023	Dongying Port	Construction(T)
917/2023	Dongying Port	Construction(T)
977/2023	Dongying Port	Pipeline Construction(T)
978/2023	Dongying Port	Platform Construction(T)
979/2023	Dongying Port Eastwards	Construction(T)
1009/2023	Haihe River	Construction(T)
1027/2023	Xiaoqinghe	Construction(T)
1028/2023	Dongying Port Northwards	Drilling(T)
1087/2023	Dongying Port	Drilling(T)
1102/2023	Dongying Port Northwards	Drilling(T)
1121/2023	Dongying Port	Construction(T)
1144/2023	Jinzhou Port	Fairway Construction(T)
1171/2023	Approaches to Dongying Port	Drilling(T)
1218/2023	Approaches to Dongying Port	Drilling(T)
1219/2023	Approaches to Dongying Port	Construction(T)
1220/2023	Approaches to Dongying Port	Construction(T)
1222/2023	Approaches to Dongying Port	Construction(T)
1223/2023	Approaches to Dongying Port	Construction(T)
1224/2023	Approaches to Dongying Port	Construction(T)
1248/2023	Approaches to Dongying Port	Construction(T)
1249/2023	Approaches to Dongying Port	Construction(T)



1250/2023	Approaches to Dongying Port	Construction(T)
1251/2023	Approaches to Dongying Port	Work(T)
1252/2023	Laizhou Gulf	Geological Exploration(T)
1253/2023	Laizhou Gulf	Surveying(T)
1280/2023	Dandong Port	Dredging(T)
1281/2023	Yingkou Port	Buoyage(T)
1282/2023	Panjin Port	Buoyage(T)
1283/2023	Jinzhou Port	Buoyage(T)
1284/2023	Huludao Port	Buoyage(T)
1285/2023	Qinhuangdao Port	Buoyage(T)
1286/2023	Tangshan Port	Buoyage(T)
1287/2023	Dongying Port	Work(T)
1289/2023	Approaches to Dongying Port	Construction(T)
1291/2023	Weifang Port	Buoyage(T)
1292/2023	Laizhou Port	Buoyage(T)
1319/2023	Huludao Port	Construction(T)
1320/2023	Huludao Port	Construction(T)
1321/2023	Approaches to Dongying Port	Drilling(T)
1322/2023	Approaches to Dongying Port	Drilling(T)
1323/2023	Approaches to Dongying Port	Construction(T)
1351/2023	Tianjin Port	Construction(T)
57/2024	Haihe River	Construction(T)
58/2024	Dongying Port	Construction(T)
59/2024	Approaches to Dongying Port	Construction(T)
60/2024	Approaches to Dongying Port	Construction(T)
88/2024	Tangshan Port	Dredging(T)
89/2024	Tianjin Port	Surveying(T)
90/2024	Tianjin Port	Surveying(T)
91/2024	Approaches to Dongying Port	Construction(T)
121/2024	Yantai Port	Dredging(T)
161/2024	Approaches to Dongying Port	Construction(T)
190/2024	Tianjin Po	Construction(T)
191/2024	Approaches to Dongying Port	Drilling(T)
192/2024	Approaches to Dongying Port	Pier Construction(T)
193/2024	Approaches to Dongying Port	Construction(T)
194/2024	Approaches to Dongying Port	Construction(T)
212/2024	Dalian Port	Construction(T)

213/2024	Approaches to Dongying Port	Drilling(T)
222/2024	North of Bohai Sea	Drilling(T)
(2) Yellow Sea		
506/2012	Lianyungang Port	V-AIS(T)
896/2012	Shidao Port	Fairway(T)
922/2017	Rizhao Port	Caisson Storage Area(T)
967/2017	Sheyanghekou	Lightbeacon(T)
1316/2021	Qingdao Port	Test Operation(T)
292/2023	Dalian Port	Fairway Construction(T)
296/2023	Lianyungang Port	Dredging(T)
321/2023	Guanhe River	Construction(T)
322/2023	Guanhe River	Construction(T)
262/2023	Lianyungang Port	Surviving(T)
607/2023	Zhaitangdao Westwards	Pier Construction(T)
608/2023	Zhaitangdao	Pier Construction(T)
661/2023	Qingdao Port	Pier Construction(T)
681/2023	Rushankou Southeastwards	Construction(T)
851/2023	Haizhou Bay	Installation(T)
919/2023	Rizhao Port	Construction(T)
920/2023	Rizhao Port	Construction(T)
1108/2023	Yantai Port	Pipeline Construction(T)
1122/2023	Yantai Port	Construction(T)
1146/2023	Yantai Port	Construction(T)
1170/2023	Zhuanghe Port	Construction(T)
1173/2023	Approaches to Dongying Port	Construction(T)
1174/2023	Qingdao Port	Construction(T)
1225/2023	Lianyungang Port	Dredging(T)
1254/2023	Qingdao Port	Construction(T)
1255/2023	Qingdao Port	Construction(T)
1293/2023	Yantai Port	Pier Construction(T)
26/2024	Rizhao Port	Scientific Research Experiments(T)
61/2024	Qingdao Port	Dredging(T)
62/2024	Haiyang Port Southeastwards	Construction(T)
162/2024	Qingdao Port	Construction(T)
163/2024	Guanhe River	Dredging(T)
164/2024	Guanhekou	Pier Construction(T)

195/2024	Qingdao Port	Construction(T)
196/2024	Qingdao Port	Construction(T)
197/2024	Qingdao Port	Dredging(T)
198/2024	Qingdao Port	Construction(T)
214/2024	Qingdao Port and Approaches	Construction(T)
215/2024	Qingdao Port and Approaches	Pier Construction(T)
223/2024	Binhai Port	Dredging(T)

### (3) East China Sea & Taiwan Strait

304/2002	Xiamen Port	Mooring buoy(T)
322/2003	Zhoushan	Mooring buoy(T)
22/2004	Changjiangkou	Anchorage Area(T)
148/2004	Changjiangkou	Dumping ground(T)
543/2007	Zhoushan Islands	Anchorage Area(T)
1079/2007	Zhejiang Coastal	Mooring buoy(T)
894/2009	Fujian Coastal	Navigable Fairway(T)
925/2009	Fujian Coastal	Anchorage(T)
698/2010	Fuzhou Port	Lightbeacon(T)
889/2010	Quanzhou Bay	LightBeacon(T)
1016/2010	Sanmen Bay	Buoyage(T)
1220/2010	Zhoushan Islands	Anchorage(T)
68/2012	Changjiangkou	Bridge Navigation(T)
1524/2012	Changjiangkou	Lightbeacon(T)
282/2017	Lingjiang	Bridge Opening Mark(T)
642/2022	Xiamen Port and Approaches	Construction(T)
1192/2022	Xiongdiyu	Observation(T)
395/2023	Yueqing Bay	Pier Construction(T)
430/2023	Changjiangkou and Approaches	Construction(T)
449/2023	Ningbo Port	Surveying(T)
450/2023	Xiamen Island Northeastwards	Construction(T)
517/2023	Zhoushan Archipelago	Pier Construction(T)
580/2023	Yongjiang River	Surveying(T)
610/2023	Changjiangkou and Approaches	Surveying(T)
645/2023	Xiamen Island and Approaches	Pier Construction(T)
662/2023	Zhoushan Archipelago	Construction(T)
664/2023	Ningbo Port	Surveying(T)
683/2023	Zhoushan Archipelago	Construction(T)

685/2023	Zhoushan Port	Surveying(T)
688/2023	Zhoushan Port	Surveying(T)
692/2023	Meizhou Bay	Berth Construction(T)
706/2023	Jiaying Port	Berth Construction(T)
708/2023	Zhoushan Port	Work(T)
730/2023	Changjiangkou	Tunnel Construction(T)
732/2023	Ningbo Port	Surveying(T)
733/2023	Meizhou Bay	Berth Construction(T)
773/2023	Zhoushan Archipelago	Construction(T)
795/2023	Hangzhou Gulf	Pier Construction(T)
796/2023	Zhoushan Archipelago	Pier Construction(T)
799/2023	Zhoushan Port	Surveying(T)
828/2023	Zhejiang Coastal	Surveying(T)
854/2023	Hangzhou Gulf	Berth Construction(T)
855/2023	Hangzhou Gulf	Berth Construction(T)
925/2023	Yongjiang River	Surveying(T)
947/2023	Zhoushan Archipelago	Pier Construction(T)
951/2023	Meizhou Bay	Bridge Construction(T)
952/2023	Xiamen Port and Approaches	Pier Construction(T)
983/2023	Hangzhou Gulf	Construction(T)
1011/2023	Zhoushan Archipelago	Bridge Construction(T)
1014/2023	Zhoushan Archipelago	Pier Construction(T)
1017/2023	Approaches to Dongchong Peninsula	Construction(T)
1019/2023	Xiamen Port	Construction(T)
1032/2023	Hangzhou Gulf	Construction(T)
1033/2023	Zhoushan Archipelago	Pier Construction(T)
1034/2023	Zhoushan Archipelago	Pier Construction(T)
1035/2023	Ningbo Port	Surveying(T)
1037/2023	Feiyunjiang	Bridge Construction(T)
1038/2023	Feiyunjiang	Bridge Construction(T)
1039/2023	Meizhou Bay	Berth Construction(T)
1040/2023	Xiamen Island Northwards	Construction(T)
1063/2023	Weitou Bay and Approaches	Fairway Construction(T)
1088/2023	Zhoushan Archipelago	Construction(T)
1089/2023	Zhoushan Archipelago	Surveying(T)
1090/2023	Taizhou Bay	Construction(T)
1091/2023	Beiguan Island Northwards	Reconnaissance(T)

1109/2023	Hangzhou Gulf	Dredging(T)
1110/2023	Zhoushan Archipelago	Pier Construction(T)
1111/2023	Xiamen Island Eastwards	Reconnaissance(T)
1123/2023	Changjiangkou and Approaches	Construction(T)
1124/2023	Changjiangkou and Approaches	Fairway Construction(T)
1125/2023	North Coast of Hangzhou Gulf	Construction(T)
1126/2023	Zhoushan Archipelago	Bridge Construction(T)
1147/2023	Changjiangkou and Approaches	Pier Construction(T)
1148/2023	Xiamen Island Eastwards	Construction(T)
1175/2023	Meizhou Bay	Berth Construction(T)
1188/2023	Changjiangkou	Construction(T)
1189/2023	Ningbo Port	Surveying(T)
1190/2023	Zhoushan Archipelago	Surveying(T)
1191/2023	Feiyunjiang	Pier Construction(T)
1192/2023	Nanji Islands Southwards	Construction(T)
1226/2023	Zhoushan Archipelago	Construction(T)
1227/2023	Lingjiang River	Bridge Construction(T)
1228/2023	Xiamen Port and Approaches	Reconnaissance(T)
1256/2023	Qiqu Islands	Construction(T)
1257/2023	Aiwan Bay	Construction(T)
1258/2023	Damen Channel	Construction(T)
1259/2023	Quanzhou Bay	Pipeline Work(T)
1260/2023	Xiamen Island Northwards	Construction(T)
1261/2023	Xiamen Port	Pier Construction(T)
1294/2023	Changjiangkou and Approaches	Construction(T)
1324/2023	Sanmen Bay	Construction(T)
1325/2023	Sanmen Bay	Pier Construction(T)
1352/2023	Zhoushan Archipelago	Pier Construction(T)
27/2024	Approaches to Dazhihe Outfall	Construction(T)
28/2024	Zhoushan Archipelago	Detecting(T)
29/2024	Zhoushan Archipelago	Sludge Cleaning(T)
30/2024	Wenzhou Bay	Pier Construction(T)
31/2024	Xiamen Island Northeastwards	Construction(T)
63/2024	Changjiangkou and Approaches	Construction(T)
64/2024	Xinghua Gulf	Dredging(T)
92/2024	Ai'wan Bay	Construction(T)
93/2024	Dingcaoyu Eastwards	Construction(T)

94/2024	Weitou Bay	Construction(T)
122/2024	Changjiangkou and Approaches	Construction(T)
123/2024	Changjiangkou and Approaches	Construction(T)
124/2024	Zhoushan Archipelago	Construction(T)
125/2024	Zhoushan Archipelago	Construction(T)
126/2024	Zhoushan Archipelago	Bridge Construction(T)
127/2024	Zhoushan Archipelago	Reef Exploding(T)
128/2024	Zhoushan Archipelago	Surveying(T)
129/2024	Oujiang River	Bridge Construction(T)
165/2024	Changjiangkou and Approaches	Surveying(T)
166/2024	Zhoushan Archipelago	Construction(T)
167/2024	Zhoushan Archipelago	Surveying(T)
168/2024	Zhoushan Archipelago	Bridge Construction(T)
169/2024	Zhoushan Archipelago	Surveying(T)
170/2024	Zhoushan Archipelago	Pier Construction(T)
171/2024	Xiangshan Port	Bridge Construction(T)
172/2024	Shatou Channel	Pier Construction(T)
173/2024	Wenzhou Port	Construction(T)
174/2024	Weitou Bay	Pier Construction(T)
175/2024	Weitou Bay	Pier Construction(T)
176/2024	Xiamen Island Northwards	Construction(T)
177/2024	Xiamen Port and Approaches	Construction(T)
199/2024	Changjiangkou and Approaches	Surveying(T)
200/2024	Changjiangkou and Approaches	Construction(T)
201/2024	Zhoushan Archipelago	Surveying(T)
202/2024	Zhoushan Archipelago	Pier Construction(T)
203/2024	Dayu Bay and Approaches	Waterspout Operation(T)
204/2024	Meizhou Bay	Reef Exploding(T)
224/2024	Changjiangkou and Approaches	Dredging(T)
232/2024	Changjiangkou and Approaches	Construction(T)
233/2024	Changjiangkou and Approaches	Surveying(T)
234/2024	Changjiangkou and Approaches	Surveying(T)
235/2024	Hangzhou Gulf	Bridge Construction(T)
236/2024	Zhoushan Archipelago	Reef Exploding(T)
237/2024	Zhoushan Archipelago	Pier Construction(T)
238/2024	Zhoushan Archipelago	Bridge Construction(T)
239/2024	Zhoushan Port	Surveying(T)

240/2024	Zhoushan Port	Surveying(T)
241/2024	Zhoushan Port	Surveying(T)
242/2024	Zhoushan Port	Surveying(T)
243/2024	Zhoushan Port	Surveying(T)
244/2024	Zhoushan Port	Surveying(T)
245/2024	Zhoushan Archipelago	Reclamation(T)

(4)South China Sea & Beibu Gulf

419/2003	Guangzhou Port	Anchorage Area(T)
210/2004	Zhujiangkou	Wreck(T)
204/2005	Zhanjiang Port	Wreck(T)
416/2006	Approaches to Daxingshanjiao	Wreck(T)
737/2009	Zhujiangkou	Anchorage Area(T)
852/2009	Zhujiangkou	Buoyage(T)
243/2011	Zhuhai Port Southwestwards	Buoyage(T)
786/2011	Zhanjiang Port	V-AIS(T)
843/2011	Approaches to Wailuomen Channel	Buoyage(T)
228/2012	Chaozhou Port	Buoyage(T)
352/2012	Zhujiangkou	Buoyage(T)
1171/2012	Shenzhen Port	Buoyage(T)
1724/2012	Zhujiangkou	Buoyage(T)
219/2013	Yangpu Port	Lightbeacon(T)
269/2013	Zhujiang	AIS(T)
494/2013	Approaches to Zhelangjiao	Lighthouse(T)
1104/2013	Zhujiangkou	Buoyage(T)
1217/2013	Fangcheng Port	Lightbeacon(T)
1315/2013	Beihai New Harbour	Lightbeacon(T)
1435/2013	Zhujiangkou	Lightbeacon(T)
1487/2013	Jinghai Bay And Approaches	Safety Operation Area(T)
1489/2013	Aojiao Anchorage Southwestwards	Safety Operation Area(T)
37/2014	Approaches to Haimen Bay	Lightbeacon(T)
39/2014	Zhanjian Port	Buoyage(T)
655/2014	Zhujiangkou	Buoyage(T)
1132/2014	Tieshan Port	Safety Operation Area(T)
1168/2014	Zhujiangkou	Buoyage(T)
1228/2014	Guangzhou Port	V-AIS(T)
129/2015	Zhuhai Port	Buoyage(T)

130/2015	Zhuhai Port	Buoyage(T)
596/2015	Zhujiangkou	Lightbeacon(T)
597/2015	Zhujiangkou	Buoyage(T)
787/2015	Fangcheng Port	Lightbeacon(T)
1053/2015	Naozhou Island Westwards	Buoyage(T)
1174/2015	Tieshan Port	Buoyage(T)
506/2016	Maoming	Buoyage(T)
526/2016	Maoming	Buoyage(T)
527/2016	Maoming	Buoyage(T)
598/2016	Zhujiangkou	Buoyage(T)
666/2016	Zhujiangkou	Buoyage(T)
698/2016	Zhujiangkou	Buoyage(T)
730/2016	Guangzhou Nanshaqu	Buoyage(T)
909/2016	Zhujiangkou	Buoyage(T)
1093/2016	Zhujiangkou	Buoyage(T)
1094/2016	Zhujiangkou	Buoyage(T)
1139/2016	Zhujiangkou	Lightbeacon(T)
1140/2016	Zhujiangkou	Lightbeacon(T)
1184/2016	Daya Bay	Buoyage(T)
1185/2016	Daya Bay	Buoyage(T)
1200/2016	Guangzhou Port	Buoyage(T)
1201/2016	Shuidong Harbour	Lightbeacon(T)
1287/2016	Zhujiangkou	Lightbeacon(T)
18/2017	Guangzhou Port	Buoyage(T)
394/2017	Approaches Beijin Port	Buoyage(T)
395/2017	Beijin Port	Buoyage(T)
396/2017	Zhanjiang Port	Buoyage(T)
557/2017	Maoming Port and Approaches	Buoyage(T)
1217/2019	Zhujiang River	Anchorage(T)
503/2021	Yamen Channel	Construction(T)
657/2021	Yamen Channel and Approaches	Work(T)
660/2021	Qinzhou Port	Bridge Construction(T)
1386/2021	Changsha Port	Bridge Construction(T)
448/2022	Huizhou Port	Pier Construction(T)
462/2022	Zhanjiang Port	Sand Fetching(T)
666/2022	Shangchuan Island Southwards	Work(T)
704/2022	Leizhou Peninsula Westwards	Drilling(T)



1092/2022	Zhanjiang Port	Dredging(T)
1124/2022	Daya Bay	Pier Construction(T)
1239/2022	Dapeng Bay	Construction(T)
172/2023	Qinzhou Bay	Construction(T)
486/2023	HongKong Island	Surveying(T)
565/2023	Dapeng Bay	Pier Construction(T)
566/2023	Hai'an Bay	Construction(T)
582/2023	Bohe Port Southeastwards	Cable(T)
583/2023	Leizhou peninsula Eastwards	Work(T)
621/2023	Zhanjiang Port	Dredging(T)
667/2023	Approaches to Donghai Island	Construction(T)
668/2023	Anpu Port	Pier Construction(T)
669/2023	Beihai Port	Dredging(T)
670/2023	Qinzhou Bay	Construction(T)
671/2023	Qinzhou Bay	Construction(T)
713/2023	Tieshan Port	Pier Construction(T)
776/2023	Jinyu Eastwards	Construction(T)
808/2023	Bohexingang Harbour	Construction(T)
810/2023	Bailong Peninsula Southwards	Construction(T)
833/2023	Qinzhou Bay	Berth Construction(T)
893/2023	Qinzhou Bay	Construction(T)
989/2023	Yangjiang Port	Bridge Construction(T)
1020/2023	Yangjiang Port	Berth Construction(T)
1021/2023	Tieshan Port	Pier Construction(T)
1041/2023	Shanwei Xingangqu	Pier Construction(T)
1064/2023	Fangcheng Port and Approaches	Construction(T)
1065/2023	Lingshui Bay	Pier Construction(T)
1076/2023	Zhujiangkou	Bridge Construction(T)
1149/2023	Jieshi Bay	Construction(T)
1150/2023	Jieshi Bay	Construction(T)
1151/2023	Dongping Port Southwards	Surveying(T)
1152/2023	Donghai Island Eastwards	Construction(T)
1193/2023	Zhenzhu Port Southwards	Construction(T)
1229/2023	Approaches to Qiongzhou Strait	Work(T)
1230/2023	Fangcheng Port	Construction(T)
1262/2023	Approaches to Jieshi Port	Construction(T)
1263/2023	Zhujiangkou	Dredging(T)

1264/2023	Zhujiangkou	Construction(T)
1265/2023	Hainan Island	Pier Construction(T)
1295/2023	Approaches to Lantau Island	Construction(T)
1296/2023	Yangjiang Port	Berth Construction(T)
1297/2023	Qinzhou Port and Approaches	Bridge Construction(T)
1298/2023	Yangpu Bay	Construction(T)
1353/2023	Zhujiangkou	Bridge Construction(T)
1354/2023	Tieshan Port	Construction(T)
1355/2023	Yazhou Bay	Construction(T)
32/2024	Guang'ao Bay	Pier Construction(T)
65/2024	Zhanjiang Port	Construction(T)
66/2024	Qiongzhou Strait	Work(T)
95/2024	Zhujiangkou	Construction(T)
96/2024	Leizhou peninsula Westwards	Construction(T)
97/2024	Leizhou peninsula Westwards	Construction(T)
98/2024	Fangcheng Port	Berth Construction(T)
130/2024	Zhujiang River	Dredging(T)
131/2024	Leizhou peninsula Southeastwards	Dredging(T)
178/2024	Zhujiangkou	Construction(T)
179/2024	Zhujiangkou	Construction(T)
180/2024	Tieshan Port	Berth Construction(T)
205/2024	Yangjiang Port	Berth Construction(T)
216/2024	Soko Islands	Construction(T)
246/2024	Zhujiangkou	Construction(T)
247/2024	Bohexingang Harbour	Fairway Construction(T)
248/2024	Zhanjiang Port	Pier Construction(T)

# HYDROGRAPHIC INFORMATION REPORT SHEET

Name(s) of report sender(s) .....

Mailing address .....

Subject .....

Geographical area .....

Position or area limit ("PA" indicated if applicable) .....

.....

Affected chart(s)/publication(s) .....

Details:

Suggestion(s)/request(s) .....

.....

Signature :

Date:

# HYDROGRAPHIC INFORMATION REPORT SHEET

## INSTRUCTIONS

### 1. Extent of Information to be reported:

a) Discovery or the changes in position, range, depth of uncovered reefs, shoals, wrecks or other obstructions.

b) Discovery or changes of floating objects (e.g buoys, mooring buoys, large scale fishing stakes, floating shipwrecks), magnetic anomalies, discolored water or breakers.

c) Establishments or changes of navigation facilities.

d) Establishments or changes of mooring or berthing facilities (e.g. piers, submarine cables, overhead cables, mooring buoys, breakwaters).

e) Changes in the limit of fairway, anchorages or sailing route.

f) Shortcomings in Chinese coastal port and fairway charts and other relative publications.

### 2. Instructions:

a) Measuring instrument, methods and time should be specified in expressing the location or scope; and the coordinate system should be indicated (2000 national geodetic coordinate system or WGS-84 coordinate system).

b) When position expressed in bearing and distance, the origin should be specified; and when position expressed in latitude and longitude, the number, edition and publisher of chart referred to should be specified.

c) Measuring instrument, methods and time of the obstruction or shoal soundings should be indicated. In addition, the sounding datum and whether it makes corrections for the height of the tide should also be indicated.

d) Elevation of a navigational mark should be accompanied by the datum it referred to, and height of a light should indicate whether it refers to that of the top or that of the center.

e) The report should be signed and affix the official seal.

### 3. Remarks:

a) The information reported will be checked upon our receipt and then used to the best advantage which may mean inclusion in due weekly edition of Notices to Mariners. Certain amount of compensation will be given to the report senders.

b) Please send the report to Shanghai Marine Chart Press Center. Address: 82 Lane 7, Gongqing Road, Yangpu District, Shanghai.