



NOTICES TO MARINERS

Issue No.18(Total No.1282)

Notice No.494-530

4 May 2026

CONTENTS

- I Sailing Bulletin
- II Index
- III Notices to Mariners
- IV Temporary Notices

In order to keep navigation safety and make Chinese coastal port and fairway Charts modify timely and accurately, mariners are requested to inform the china MSA immediately of the discovery of new danger, or changes or defects in aids to navigation and of shortcomings in Chinese coastal port and fairway charts or publications. Copies of Navigational warning, Sailing information, and Dynamic aids condition should be sent to Tianjin, Shanghai and Guangdong MSA timely. Departments and mariners may contact Shanghai Nautical Chart Center or Tianjin, Shanghai and Guangdong MSA to get subscribing information. The Notices to Mariners can also be made through the following websites.

In addition to postal methods, the following additional communication facilities are available:

Tianjin MSA Survey and Mapping Office:	E-mail: hcdd@tjmsa.gov.cn Phone: +86(0)22 58873986 Fax: +86(0)22 58873988
Shanghai Nautical Chart Center:	E-mail: gztg@shchart.cn Phone: +86(0)21 65806561,65806386 Fax: +86(0)21 65697997
Guangdong MSA Survey and Mapping Office:	E-mail: hemail@gdmsa.gov.cn Phone: +86(0)20 89320335 Fax: +86(0)20 89320336
China MSA Nautical Charts&Books Publisher:	Web: www.chart.msa.gov.cn

The Maritime Safety Administration of the People's Republic of China

Explanatory Notes

1. The Notices which publish the information about essential changing feature of Chinese coastal sea area and works at sea, is mainly used to correct the Chinese coastal port and fairway Charts and offer navigation safety information for mariners.
2. The information published in the notice origins from the marine information, the navigational warning, aids dynamics as well as the hydrographic achievements, which are issued by Maritime Administration. The additional source comes from shipping, fairway, sea, Harbour affairs, and fishing politics department.
3. The Notices include the Sailing Bulletin, the Notices to Mariners and Temporary Notices.
 - a) Sailing Bulletin announces rules and regulations of navigation, the printing, correcting and cancellation of publication, and the marine information which is promulgate by MSA and has important relationship which navigation safety. It is not used to correct the Charts.
 - b) The Notices to Mariners is used for user to correct related Chinese coastal port and fairway Charts. The number in parentheses behind the Chart No. indicates that only parts of the Notices related to this chart. The number in square bracket illustrated the previous update notice information.
 - c) The Temporary Notices published for the temporary establishment,cancellation, variation as well as works at sea. The Chart No. lists for user's convenience when mariners look up for the details.
4. Geographical position refer to the horizontal datum of the current edition of each affected chart. The 2000 national geodetic coordinate system which we adopt equals to WGS-84 world geodetic coordinate system in usage. The sounding datum refers to the level of Lowest Astronomical Tide and the elevation uses 1985 national vertical datum. Bearings are true reckoned clockwise from 000° to 359°. Those relating to lights are from seaward. The height of the lighthouse or light beacon is referred to Mean High Water Springs.
5. Symbols which refer to GB12319-2022 used in the Notices have been effective since August 1st, 2023 .
6. The unit in the Notices complies with the international standard unit of measurement, with the Chinese characters replaced by symbol and alphabet, such as degrees (°), minutes (') and seconds ("), meters (m), kilometers (km) or nautical miles (M).

SAILING BULLETIN

1, Marine Information

Chinese Version Only.

INDEX

1,GEOGRAPHICAL INDEX

Bohai Sea	Panjin Port	(494),(512)
	Tangshan Port	(513),(514),(515)
	Tianjin Port	(516),(517)
	Huanghua Port	(518)
	Dongying Port	(519),(520),(521),(522),(523), (524),(525),(526),(527),(528), (529)
	Laizhou Gulf Northwards	(530)
Yellow Sea	Yantai Port	(495)
	Rizhao Port	(496)
Taiwan Strait	Taiwan Island West Shore	(497)
South China Sea	Nan'ao Island Southeastwards	(498)
	Haimen Bay	(499)
	Shibeishanjiao Southwards	(500)
	Wanshan Archipelago	(501)
	Zhujiang River	(502),(503),(504),(505)
	Yangjiang Port	(506)
	Shapa Southeastwards	(507),(508)
	Qiongzhou Strait	(509)
	Qizhou Islands	(510)
	Qinglan Port	(511)

2,INDEX OF CHARTS AFFECTED

Chart No.	Notice No.	Notice No.(T)
12002	495	
13001	494	
13111	494	
13144	494	
13149	494	512
22111		513
22122		515
22125		514
23101		516
23112		517
23113		517
23115		517
23133		517
23134		517
24101		518
32001		519,530
32201		522,529
32202		519,520,521,523,524,525,526,527, 528
33001		530
35001	495	
37001	496	
1302	495	
1304	495	
1306	496	
2312	497	
81001	499	
81101	498	
81105	498	
81201	499	
81209	499	
82001	500	
84001	501	
84002	501	
84203	501	
84216	503,504	

Notices to Mariners

494. Bohai Sea – Panjin Port – Rongxing Harbour – Fairway

Insert fairway boundary line 1, joining:

(1) 40°39'57".0N, 121°58'56".4E

(2) 40°39'54".0N, 121°58'46".8E

(3) 40°39'39".6N, 121°58'34".2E

(4) 40°39'14".4N, 121°58'19".8E

(5) 40°36'30".0N, 121°57'31".5E

(13149 南图廓交点)

(6) 40°34'45".0N, 121°57'00".6E

(7) 40°34'44".4N, 121°57'00".6E

(8) 40°31'03".6N, 121°55'55".8E

(9) 40°31'02".4N, 121°55'55".2E

(10) 40°27'36".6N, 121°54'55".2E

(11) 40°24'39".0N, 121°51'04".3E

(13111 北图廓交点)

(12) 40°22'36".0N, 121°48'24".4E

(13144 南图廓交点)

(13) 40°22'24".6N, 121°48'09".6E

fairway boundary line 2, joining:

(14) 40°22'32".4N, 121°47'58".8E

(15) 40°22'36".0N, 121°48'03".5E

(13144 南图廓交点)

(16) 40°24'39".0N, 121°50'43".0E

(13111 北图廓交点)

(17) 40°27'17".4N, 121°54'08".4E

(18) 40°28'17".4N, 121°54'51".6E

(19) 40°31'05".4N, 121°55'40".8E

(20) 40°31'06".0N, 121°55'40".8E

(21) 40°34'46".8N, 121°56'46".2E

(22) 40°34'47".4N, 121°56'46".2E

(23)40°36'30".0N,121°57'16".3E

(13149南图廓交点)

(24)40°37'49".2N,121°57'39".6E

(25)40°39'54".6N,121°57'55".8E

(26)40°40'16".2N,121°58'02".4E

(27)40°40'18".6N,121°58'28".2E

(28)40°40'15".0N,121°58'35".4E

(29)40°40'16".8N,121°58'45".6E

fairway boundary line 3, joining:

Note: Chinese Version Only.

Chart 13001(1~4,6~10,13;14,17~22,24~26;27~29)[2026~289]








13111(11,13;14,16;27~29)[2025~1113]

13144(1~4,6~10,12;15,17~22,24~26;27~29)[2026~]

13149(1~5;23~26;27~29)[2026~155]

Source Panjin Navigation Notice 0056/2026

495.Yellow Sea – Yantai Port – Muping Harbour Northeastwards – Lightbeacon

- | | | |
|--------------|---|--------------------------------|
| Amend | from: BDB6号(W1)  莫(C)黄 12s9m5M | (1)37°52'31".4N,121°54'47".7E |
| | to: BDB6号(W1)  莫(C)黄 12s9.5m5M | (2)position (1) above |
| | from: (W4) ★ 莫(C)黄 12s9m5M | (3)37°52'48".0N,121°52'49".0E |
| | to: (W4) ★ 莫(C)黄 12s9.5m5M | (4)position (3) above |
| | from: (W6)  莫(C)黄 12s9m5M | (5)37°53'09".2N,121°51'30".0E |
| | to: (W6)  莫(C)黄 12s9.5m5M | (6)position (5) above |
| | from: (W13) ★ 莫(C)黄 12s9m5M | (7)37°54'13".3N,121°54'49".6E |
| | to: (W13) ★ 莫(C)黄 12s9.5m5M | (8)position (7) above |
| | from: (W18) ★ 莫(C)黄 12s9m5M | (9)37°54'58".9N,121°51'30".0E |
| | to: (W18) ★ 莫(C)黄 12s9.5m5M | (10)position (9) above |
| | from: (W24)  莫(C)黄 12s9m5M | (11)37°55'52".2N,121°54'50".4E |
| | to: (W24)  莫(C)黄 12s9.5m5M | (12)position (11) above |
| | from: (W29) ★ 莫(C)黄 12s9m5M | (13)37°56'25".5N,121°51'33".9E |
| | to: (W29) ★ 莫(C)黄 12s9.5m5M | (14)position (13) above |
| | from: (W31)  莫(C)黄 12s9m5M | (15)37°57'49".2N,121°51'31".6E |
| | to: (W31)  莫(C)黄 12s9.5m5M | (16)position (15) above |

from: (W34) ★莫(C)黄12s9m5M (17)37°56'40".5N,121°53'28".3E

to: (W34) ★莫(C)黄12s9.5m5M (18)position (17) above

from: 升压站 (★)莫(C)黄12s9m5M (19)37°54'23".5N,121°52'20".3E

to: 升压站 (★)莫(C)黄12s9.5m5M (20)position (19) above

Chart 12002(15,16)[2026-472] 35001[2026-473]

1302(1,2,5,6,11,12,15,16,19,20)[2026-473]

1304(1,2,5,6,11,12,15,16,19,20)[2026-473]

Source Beihai Aids 013/2026

496.Yellow Sea – Rizhao Port – Shijiu Harbour Eastwards – Bomb

Insert 概位: 炸弹 35°18'08".4N,120°22'09".0E

Note: The bomb is unexploded.

Chart 37001[2026-325] 1306[2026-331]

Source NTM 2026-(12)-288

497.Taiwan Strait – Taiwan Island West Shore – Anping Port Southwestwards – Pilot Boarding Place

Insert limit of pilot boarding place and note "  ",

joining: (1)22°56'34".8N,120°05'49".2E

(2)22°57'21".0N,120°07'13".2E

(3)22°56'29".4N,120°07'46".8E

(4)22°55'43".2N,120°06'22".8E

(5)position (1) above

Chart 2312[2026-426]

Source NTM 2026-(10)-244

498.South China Sea – Nan'ao Island Southeastwards – V-AIS


Insert  V-AIS 23°22'32".5N,117°08'09".6E

Chart 81101[2026-381] 81105[2025-984]

List of Lights CNP83/2025~2026[7110103]

Source Nanhai Aids 030/2026


499.South China Sea – Haimen Bay – V-AIS

Insert  V-AIS 23°07'19".9N,116°34'37".2E
Chart 81001[2026-381] 81201[2026-381] 81209[2025-]
List of Lights CNP83/2025~2026[7111076]
Source Nanhai Aids 030/2026



500.South China Sea – Shibeishanjiao Southwards – Wreck

Insert 据报:⚓:(2026) 22°27'44".4N,116°30'40".2E
Note: Please keep clear caution area that is centered on the point above with radius 1M.
Chart 82001[2026-446] 3313[2026-446]
Source Guangdong Navigation Warning 0109/2026

501.South China Sea – Wanshan Archipelago – Miaowan Island Westwards – Buoyage

Insert 海洋观测  莫(0)黄12s 21°52'06".0N,113°56'23".5E
Chart 84001[2026-387] 84002[2026-383] 84203[2026-381]
List of Lights CNP83/2025~2026[7410146]
Source Hong Kong-Zhuhai-Macao Bridge Aids 005/2026

502.South China Sea – Zhujiang River – Hongwuwo Bridge Northeastwards – Lightbeacon

Insert  闪(3)红6s (1)23°01'41"N,113°37'27"E
 闪(3)红6s (2)23°01'43"N,113°37'23"E
Chart 84245[2026-449]
List of Lights CNP83/2025~2026[7412443.01][7412443.02]
Source Eastern Zhujiang Waterway Notice 008/2026

503.South China Sea – Zhujiang River – Lightbeacon

Insert  闪(3)红6s (1)23°02'31"N,113°39'11"E
 闪(3)红6s (2)23°02'38"N,113°39'05"E
 闪(3)红6s (3)23°02'29"N,113°39'08"E
 闪(3)红6s (4)23°02'37"N,113°39'03"E
Chart 84216(with chart unchanged)[2026-449]

List of Lights CNP83/2025~2026[7412444.01] [7412444.02] [7412444.03] [7412444.04]

Source Eastern Zhujiang Waterway Notice 009/2026

504.South China Sea – Zhujiang River – Lightbeacon

Insert	 闪(3)红6s	(1)23°03'49"N,113°36'23"E
	 闪(3)红6s	(2)23°03'51"N,113°36'25"E
	 闪(3)红6s	(3)23°03'58"N,113°36'11"E
	 闪(3)红6s	(4)23°04'00"N,113°36'14"E
	 闪(3)红6s	(5)23°03'26"N,113°37'17"E
	 闪(3)红6s	(6)23°03'30"N,113°37'10"E

Chart 84216(1~4)(with chart unchanged)[2026-503]

84245(5,6)(with chart unchanged)[2026-502]

List of Lights CNP83/2025~2026[7412445.01] [7412445.02] [7412446.01] [7412446.02]
[7412446.03] [7412446.04]

Source Eastern Zhujiang Waterway Notice 010/2026

505.South China Sea – Zhujiang River – Approaches to Henan Island – Aids

Amend	from: 解放大桥(1)☒定红3M	(1)23°06'49".0N,113°15'32".9E
	to: 解放大桥(1)☒莫(P)黄12s2M	(2)position (1) above
	from: (2)☒定红3M	(3)23°06'48".6N,113°15'32".1E
	to: (2)☒莫(P)黄12s2M	(4)position (3) above
	from: (3)★快黄3M	(5)23°06'49".5N,113°15'32".6E
	to: (3)★快黄2M	(6)position (5) above
	from: (4)★快黄3M	(7)23°06'49".1N,113°15'31".9E
	to: (4)★快黄2M	(8)position (7) above
	from: (7)☒定绿3M	(9)23°06'50".7N,113°15'31".9E
	to: (7)⓪莫(A)6s2M	(10)position (9) above
	from: (8)☒定绿3M	(11)23°06'50".3N,113°15'31".1E
	to: (8)⓪莫(A)6s2M	(12)position (11) above
	from: (11)★快黄3M	(13)23°06'51".9N,113°15'31".2E
	to: (11)★快黄2M	(14)position (13) above

from: (12)★快黄3M	(15)23°06′51″.5N,113°15′30″.5E
to: (12)★快黄2M	(16)position (15) above
from: (13)☒定红3M	(17)23°06′52″.4N,113°15′30″.9E
to: (13)☒莫(P)黄12s2M	(18)position (17) above
from: (14)☒定红3M	(19)23°06′52″.0N,113°15′30″.1E
to: (14)☒莫(P)黄12s2M	(20)position (19) above
from: 江湾大桥(1)☒定红3M	(21)23°06′52″.2N,113°16′25″.9E
to: 江湾大桥(1)☒莫(P)黄12s2M	(22)position (21) above
from: (2)☒定红3M	(23)23°06′52″.4N,113°16′25″.0E
to: (2)☒莫(P)黄12s2M	(24)position (23) above
from: (3)★快黄3M	(25)23°06′53″.1N,113°16′26″.1E
to: (3)★快黄2M	(26)position (25) above
from: (4)★快黄3M	(27)23°06′53″.3N,113°16′25″.3E
to: (4)★快黄2M	(28)position (27) above
from: (7)☒定绿3M	(29)23°06′55″.1N,113°16′26″.6E
to: (7)①莫(A)6s2M	(30)position (29) above
from: (8)☒定绿3M	(31)23°06′55″.3N,113°16′25″.7E
to: (8)①莫(A)6s2M	(32)position (31) above
from: (11)★快黄3M	(33)23°06′57″.2N,113°16′27″.1E
to: (11)★快黄2M	(34)position (33) above
from: (12)★快黄3M	(35)23°06′57″.4N,113°16′26″.3E
to: (12)★快黄2M	(36)position (35) above
from: (13)☒定红3M	(37)23°06′58″.0N,113°16′27″.4E
to: (13)☒莫(P)黄12s2M	(38)position (37) above
from: (14)☒定红3M	(39)23°06′58″.3N,113°16′26″.4E
to: (14)☒莫(P)黄12s2M	(40)position (39) above
from: (3)☒定绿3M	(41)23°04′56″.1N,113°14′54″.5E
to: (3)①莫(A)6s3M	(42)position (41) above
from: (4)☒定绿3M	(43)23°04′57″.0N,113°14′54″.1E
to: (4)①莫(A)6s3M	(44)position (43) above

Chart 84217(11,12,31,32,43,44)[2026-451]

84238(1,2,11,12,19~22,31,32,39,40)(3~10,13~18,23~30,33~38

with chart unchanged)[2026-451]

84241(1,2,11,12,19~22,31,32,43,44)(3~10,13~18,23,24,27,28,41,42

with chart unchanged)[2026-385]

List of Lights CNP83/2025~2026[7412849.01] [7412849.02] [7412849.03] [7412849.04]
[7412849.07] [7412849.08] [7412849.11] [7412849.12] [7412849.13]
[7412849.14] [7412859.01] [7412859.02] [7412859.03] [7412859.04]
[7412859.07] [7412859.08] [7412859.11] [7412859.12] [7412859.13]
[7412859.14] [7412903.03] [7412903.04]

Source Nanhai Aids 020/2026

506.South China Sea – Yangjiang Port – Buoyage

Insert  莫(0)黄12s 21°40'25".1N,111°49'23".6E

Chart 86101[2026-454] 86301[2026-454]

List of Lights CNP83/2025~2026[7610469]

Source Nanhai Aids 019/2026

507.South China Sea – Shapa Southeastwards – Buoyage


Delete (测风1)  莫(0)黄12s 20°50'40".2N,111°32'15".8E

Chart 87001[2026-456] 3315[2026-455]

List of Lights CNP83/2025~2026[7710055.01]

Source Nanhai Aids 027/2026

508.South China Sea – Shapa Southeastwards – Buoyage

Delete 阳江青洲二测风  莫(0)黄12s (1)21°02'52".3N,111°36'34".2E














 莫(0)黄15s (2)21°02'41".7N,111°36'23".5E

Chart 87001(1)(2with chart unchanged)[2026-507] 3315(1)[2026-507]

List of Lights CNP83/2025~2026[7710055.02] [7710055.03]

Source Nanhai Aids 028/2026

509.South China Sea – Qiongzhou Strait – Yuehai Railway Ferry – Aids

Move	南港(1)  4s	from:	(1) 20°07'29".3N, 110°06'49".7E
		to:	(2) 20°06'30".0N, 110°06'52".0E
	(2)  4s	from:	(3) 20°07'29".3N, 110°07'37".7E
		to:	(4) 20°06'30".0N, 110°07'44".0E
	(6)  (3) 10s	from:	(5) 20°03'29".3N, 110°07'58".7E
		to:	(6) 20°03'32".0N, 110°08'04".9E
	粤海航道(1)  10s	from:	(7) 20°07'20".4N, 110°07'20".8E
		to:	(8) 20°06'30".0N, 110°07'21".6E
	(2)  10s	from:	(9) 20°05'30".5N, 110°07'29".1E
		to:	(10) 20°05'30".5N, 110°07'26".5E
	(3)  10s	from:	(11) 20°03'01".7N, 110°07'40".4E
		to:	(12) 20°03'03".5N, 110°07'38".0E
	(南港1)  V-AIS	from:	(13) 20°07'27".9N, 110°07'16".4E
		to:	(14) 20°06'54".9N, 110°07'18".9E
	(2)  V-AIS	from:	(15) 20°07'31".3N, 110°07'23".1E
		to:	(16) 20°06'41".6N, 110°07'21".8E
	(3)  V-AIS	from:	(17) 20°06'00".0N, 110°07'23".3E
		to:	(18) 20°06'06".7N, 110°07'22".8E
	(4)  V-AIS	from:	(19) 20°06'00".5N, 110°07'30".2E
		to:	(20) 20°05'53".8N, 110°07'25".5E
	(5)  V-AIS	from:	(21) 20°04'32".1N, 110°07'30".2E
		to:	(22) 20°04'38".8N, 110°07'29".7E
	(6)  V-AIS	from:	(23) 20°04'32".6N, 110°07'37".1E
		to:	(24) 20°04'25".2N, 110°07'32".5E
	(8)  V-AIS	from:	(25) 20°02'58".7N, 110°07'44".4E
		to:	(26) 20°03'02".8N, 110°07'38".8E
Chart	88001(1,2)[2026-400] 88402[2026-398] 88403(5,6,11,12,25,26)[2026-398] 01103(1-12)[2026-398]		
List of Lights	CNP83/2025~2026[9110600.01] [9110600.02] [9110600.06] [9110602.01] [9110602.02] [9110602.03] [9110602.04] [9110602.05] [9110602.06]		

[9110602.08] [9110603.01] [9110603.02] [9110603.03]

Source Nanhai Aids 024&025/2026

510.South China Sea – Qizhou Islands – Lightbeacon

Amend from: ★  (3) 紅 8s 9m 5M (1) 19°58'09".4N, 111°15'54".0E
to: ★  (3) 紅 8s 6m 5M (2) position (1) above
from: ★  熄 (3) 19°55'40".8N, 111°11'53".2E
to: ★  紅 3s 5m 5M (4) 19°55'40".7N, 111°11'53".3E
from: ★  熄 (5) 19°53'06".7N, 111°12'40".6E
to: ★  4s 11m 5M (6) position (1) above

Chart 02001 [2025-504] 3315 (5,6) [2026-508]

List of Lights CNP83/2025~2026 [9110116] [9110117] [9110118]

Source Nanhai Aids 029/2026

511.South China Sea – Qinlan Port – Aids

Delete (3)   (3) 紅 10s 3m 3M (1) 19°36'09".9N, 110°48'58".2E
Insert (4)   (3) 紅 10s (2) position (1) above

Chart 02101 [2025-]

List of Lights CNP83/2025~2026 [9130061.04] [9130062.03]

Source Nanhai Aids 029/2026

Temporary Notices

512. Bohai Sea – Panjin Port – Construction (T)

Date March 20 to November 30, 2026, day and night
Area radius 500m, central point 40°38'07".8N, 121°56'15".0E
Note: Irrespective vessels and marine facilities are prohibited from entering the safety operation zone.
Chart 13149
Source Panjin Navigation Notice 0073/2026

513. Bohai Sea – Tangshan Port – Jingtang Harbour – Drilling (T)

Date March 17 to July 31, 2026, day and night
Area radius 500m, central point 39°06'59".9N, 119°13'39".2E
Note: Keep watching on HF .
Chart 22111
Source Tangshan Navigation Notice 0108/2026

514. Bohai Sea – Tangshan Port – Caofeidian Harbour – Pier Construction (T)

Date March 18 to September 11, 2026
Area area 1, joining: (1) 38°56'28".2N, 118°32'57".2E
(2) 38°56'29".5N, 118°32'59".1E
(3) 38°56'30".7N, 118°32'57".7E
(4) 38°56'30".3N, 118°32'57".2E
(5) 38°56'30".4N, 118°32'57".0E
(6) 38°56'29".9N, 118°32'56".2E
(7) 38°56'29".8N, 118°32'56".4E
(8) 38°56'29".4N, 118°32'55".9E
(9) position (1) above
area 2, joining: (10) 38°56'26".1N, 118°32'48".7E
(11) 38°56'19".7N, 118°32'56".3E
(12) 38°56'28".9N, 118°33'10".2E

(13)38°56'35".8N,118°33'02".8E

(14)position (10) above

Note: Irrespective vessels and marine facilities are prohibited from entering the safety operation zone.

Chart 22125

Source Caofeidian Navigation Notice 0112/2026

515.Bohai Sea – Tangshan Port – Caofeidian Harbour – Drilling (T)

Date March 18 to December 31, 2026

Area radius 500m, central point 38°44'20".4N,118°42'19".0E

Note: Irrespective vessels and marine facilities are prohibited from entering the safety operation zone.

Chart 22122

Source Dongjiang Navigation Notice 0022/2026

516.Bohai Sea – Tianjin Port – Surveying(T)

Date March 21 to November 15, 2026, 6:00~18:00

Area area 1, Tianjin Port Main Channel and Approaches: The water area of the main channel from Light Buoy No.1 to Light Buoy No.48, as well as the North Basin of Tianjin Port, and the natural water area north of the main channel from Light Buoy No.38 to Light Buoy No.43.

area 2, Dagukou Port Area: The water area of the Dagusha Channel from Light Buoy No.203 to Light Buoy No.263, as well as the waters of No.1 and No.2 Basins.

area 3, Dagang Port Area: The water area of the Dagang Channel from Light Buoy No.107 to Light Buoy No.183, as well as the waters of the East and West Basins.

Note: Keep watching on VHF ch.08&10&16.

Chart 23101

Source Dongjiang Navigation Notice 0028/2026

517.Bohai Sea – Tianjin Port – Dredging (T)

Date March 21 to September 20, 2026

Area area 1, joining: (1)38°55'27".1N,117°52'05".3E

(2)38°54'53".8N,117°54'03".5E

(3)38°54'01".4N,117°55'32".2E

(4)38°50'07".1N,118°02'11".1E

(5)38°49'58".0N,118°02'00".3E

(6)38°53'52".1N,117°55'22".1E

(7)38°54'36".3N,117°54'07".0E

(8)38°54'46".7N,117°53'42".4E

(9)38°55'15".4N,117°52'00".4E

(10)position (1) above

area 2, joining:

(11)38°53'26".2N,117°50'16".3E

(12)38°53'05".0N,117°51'09".5E

(13)38°52'25".7N,117°50'42".7E

(14)38°52'46".9N,117°49'50".8E

(15)position (11) above

Note: Keep watching on VHF ch.10&16. Irrespective vessels and marine facilities are prohibited from entering the safety operation zone.

Chart 23112 23113 23115 23133 23134

Source Dagukou Navigation Notice 0030/2026

518.Bohai Sea – Huanghua Port – Drilling(T)

Date March 13 to August 31, 2026, day and night

Area radius 500m, central point 38°33'29".3N,117°49'40".8E

Note: Keep watching on VHF ch.08&16. Irrespective vessels are prohibited from entering the safety operating area.

Chart 24101

Source Cangzhou Navigation Notice 0104/2026

519.Bohai Sea – Dongying Port – Construction(T)

Date March 12 to December 31, 2026

Area area 1, radius 1800m, central point (1)38°20'18".4N,119°05'13".3E

area 2, radius 1800m, central point (2)38°19'31".4N,119°06'45".3E

area 3, radius 1800m, central point (3)38°24'03".3N,119°08'12".2E

Note: Keep watching on HF .
Chart 32001 32202
Source Dongying Navigation Notice 0215/2026

520.Bohai Sea – Dongying Port – Construction(T)

Date March 12 to December 30, 2026
Area radius 500m, central point 38°14'06".9N,118°49'53".2E
Note: Keep watching on HF .
Chart 32202
Source Dongying Navigation Notice 0216/2026

521.Bohai Sea – Dongying Port – Construction(T)

Date March 12 to December 30, 2026
Area area 1, radius 500m, central point (1)38°15'21".6N,118°48'34".5E
area 2, radius 500m, central point (2)38°15'08".9N,118°49'47".5E
area 3, radius 500m, central point (3)38°15'53".6N,118°48'27".9E
Note: Keep watching on HF .
Chart 32202
Source Dongying Navigation Notice 0217/2026

522.Bohai Sea – Dongying Port – Construction(T)

Date March 12 to November 30, 2026
Area radius 500m, central point 38°11'34".5N,118°55'43".9E
Note: Keep watching on HF .
Chart 32201
Source Dongying Navigation Notice 0218/2026

523.Bohai Sea – Dongying Port – Construction(T)

Date March 12 to December 30, 2026
Area radius 500m, central point 38°13'01".8N,118°48'44".9E
Note: Keep watching on HF .
Chart 32202

Source Dongying Navigation Notice 0219/2026

524. Bohai Sea – Dongying Port – Construction (T)

Date March 13 to December 30, 2026

Area radius 500m, central point 38°14'39".8N, 118°47'28".7E

Note: Keep watching on HF .

Chart 32202

Source Dongying Navigation notice 220/2026

525. Bohai Sea – Dongying Port – Construction (T)

Date March 13 to December 30, 2026

Area radius 500m, central point 38°14'27".5N, 118°48'29".0E

Note: Keep watching on HF .

Chart 32202

Source Dongying Navigation Notice 0221/2026

526. Bohai Sea – Dongying Port – Construction (T)

Date March 12 to December 30, 2026

Area area 1, radius 500m, central point (1) 38°14'28".8N, 118°50'02".2E

area 2, radius 500m, central point (2) 38°14'41".0N, 118°49'49".3E

area 3, radius 500m, central point (3) 38°14'26".2N, 118°49'38".9E

area 4, radius 500m, central point (4) 38°14'37".6N, 118°49'48".4E

area 5, radius 500m, central point (5) 38°14'50".2N, 118°49'17".4E

area 6, radius 500m, central point (6) 38°15'08".9N, 118°49'47".5E

Note: Keep watching on HF .

Chart 32202

Source Dongying Navigation Notice 0222/2026

527. Bohai Sea – Dongying Port – Drilling (T)

Date March 16 to July 31, 2026

Area radius 500m, central point 38°15'44".5N, 119°27'28".4E

Note: Keep watching on HF .

Chart 32202
Source Dongying Navigation Notice 0232/2026

528.Bohai Sea – Dongying Port – Drilling(T)

Date March 16 to July 31, 2026
Area radius 500m, central point 38°17'26".6N,119°23'04".4E
Note: Keep watching on HF .
Chart 32202
Source Dongying Navigation Notice 0233/2026

529.Bohai Sea – Dongying Port – Berth Construction(T)

Date March 17, 2026 to February 27, 2027
Area joining:
(1)38°06'21".6N,118°59'41".9E
(2)38°06'25".6N,119°00'06".7E
(3)38°06'15".1N,119°00'09".6E
(4)38°06'10".7N,118°59'44".9E
(5)position (1) above
Note: Keep watching on HF .
Chart 32201
Source Dongying Navigation Notice 0238/2026

530.Bohai Sea – Laizhou Gulf Northwards – Construction(T)

Date March 19 to September 30, 2026
Area area 1, joining:
(1)37°49'02".2N,119°36'18".8E
(2)37°51'35".6N,119°41'27".2E
(3)37°50'16".6N,119°42'43".2E
(4)37°47'38".8N,119°37'27".5E
(5)position (1) above
area 2, joining:
(6)38°05'02".7N,119°45'36".3E
(7)38°04'46".0N,119°47'36".7E
(8)38°00'35".4N,119°46'27".6E

- (9) 38°01'00".0N, 119°44'28".3E
- (10) position (6) above
- area 3, joining:
 - (11) 37°59'27".4N, 119°46'56".0E
 - (12) 38°00'47".2N, 119°48'11".4E
 - (13) 37°59'13".8N, 119°51'05".0E
 - (14) 37°57'53".0N, 119°49'55".2E
 - (15) position (11) above

Note: Irrespective vessels are prohibited from entering the temporary safety operating area.

Chart 32001 33001

Source Yantai Navigation Notice 0244/2026

HYDROGRAPHIC INFORMATION REPORT SHEET

Name(s) of report sender(s)

Mailing address

Subject

Geographical area

Position or area limit ("PA" indicated if applicable)

.....

Affected chart(s)/publication(s)

Details:

Suggestion(s)/request(s)

.....

Signature :

Date:

HYDROGRAPHIC INFORMATION REPORT SHEET

INSTRUCTIONS

1. Extent of Information to be reported:

a) Discovery or the changes in position, range, depth of uncovered reefs, shoals, wrecks or other obstructions.

b) Discovery or changes of floating objects (e.g buoys, mooring buoys, large scale fishing stakes, floating shipwrecks), magnetic anomalies, discolored water or breakers.

c) Establishments or changes of navigation facilities.

d) Establishments or changes of mooring or berthing facilities (e.g. piers, submarine cables, overhead cables, mooring buoys, breakwaters).

e) Changes in the limit of fairway, anchorages or sailing route.

f) Shortcomings in Chinese coastal port and fairway charts and other relative publications.

2. Instructions:

a) Measuring instrument, methods and time should be specified in expressing the location or scope; and the coordinate system should be indicated (2000 national geodetic coordinate system or WGS-84 coordinate system).

b) When position expressed in bearing and distance, the origin should be specified; and when position expressed in latitude and longitude, the number, edition and publisher of chart referred to should be specified.

c) Measuring instrument, methods and time of the obstruction or shoal soundings should be indicated. In addition, the sounding datum and whether it makes corrections for the height of the tide should also be indicated.

d) Elevation of a navigational mark should be accompanied by the datum it referred to, and height of a light should indicate whether it refers to that of the top or that of the center.

e) The report should be signed and affix the official seal.

3. Remarks:

a) The information reported will be checked upon our receipt and then used to the best advantage which may mean inclusion in due weekly edition of Notices to Mariners. Certain amount of compensation will be given to the report senders.

b) Please send the report to Shanghai Nautical Chart Center. Address: 82 Lane 7, Gongqing Road, Yangpu District, Shanghai.