



# NOTICES TO MARINERS

Issue No.10(Total No.1169)

Notice No.249-273

4 March 2024

---

## CONTENTS

- I Sailing Bulletin
- II Index
- III Notices to Mariners
- IV Temporary Notices

---

In order to keep navigation safety and make Chinese coastal port and fairway Charts modify timely and accurately, mariners are requested to inform the china MSA immediately of the discovery of new danger, or changes or defects in aids to navigation and of shortcomings in Chinese coastal port and fairway charts or publications. Copies of Navigational warning, Sailing information, and Dynamic aids condition should be sent to Tianjin, Shanghai and Guangdong MSA timely. Departments and mariners may contact Shanghai Marine Chart Press Center or Tianjin, Shanghai and Guangdong MSA to get subscribing information. The Notices to Mariners can also be made through the following web-sites.

In addition to postal methods, the following additional communication facilities are available:

Tianjin MSA Survey and Mapping Office: E-mail: hcdd@tjmsa.gov.cn  
Phone: +86(0)22 58873986 Fax: +86(0)22 58873988

Shanghai Marine Chart Press Center: E-mail: gztg@shchart.cn  
Phone: +86(0)21 65806561,65806386 Fax: +86(0)21 65697997

Guangdong MSA Survey and Mapping Office: E-mail: hemail@gdmsa.gov.cn  
Phone: +86(0)20 89320335 Fax: +86(0)20 89320336

China MSA Nautical Charts&Books Publisher: Web: www.chart.msa.gov.cn

The Maritime Safety Administration of the People's Republic of China



## Explanatory Notes

1. The Notices which publish the information about essential changing feature of Chinese coastal sea area and works at sea, is mainly used to correct the Chinese coastal port and fairway Charts and offer navigation safety information for mariners.
2. The information published in the notice origins from the marine information, the navigational warning, aids dynamics as well as the hydrographic achievements, which are issued by Maritime Administration. The additional source comes from shipping, fairway, sea, Harbour affairs, and fishing politics department.
3. The Notices include the Sailing Bulletin, the Notices to Mariners and Temporary Notices.
  - a) Sailing Bulletin announces rules and regulations of navigation, the printing, correcting and cancellation of publication, and the marine information which is promulgate by MSA and has important relationship which navigation safety. It is not used to correct the Charts.
  - b) The Notices to Mariners is used for user to correct related Chinese coastal port and fairway Charts. The number in parentheses behind the Chart No. indicates that only parts of the Notices related to this chart. The number in square bracket illustrated the previous update notice information.
  - c) The Temporary Notices published for the temporary establishment, cancellation, variation as well as works at sea. The Chart No. lists for user's convenience when mariners look up for the details.
4. Geographical position refer to the horizontal datum of the current edition of each affected chart. The 2000 national geodetic coordinate system which we adopt equals to WGS-84 world geodetic coordinate system in usage. The sounding datum refers to the level of Lowest Astronomical Tide and the elevation uses 1985 national vertical datum. Bearings are true reckoned clockwise from 000° to 359°. Those relating to lights are from seaward. The height of the lighthouse or light beacon is referred to Mean High Water Springs.
5. For symbols used in the Notices to Mariners, see GB12319-2022.
6. The unit in the Notices complies with the international standard unit of measurement, with the Chinese characters replaced by symbol and alphabet, such as degrees (°), minutes (′) and seconds (″), meters (m), kilometers (km) or nautical miles (M).



# SAILING BULLETIN

## 1,Publication Information

### 1.New Chart Information

No.	Chart No.	Name	Scale	Date	Note
1	21115	QINHUANGDAO PORT	1:35 000	2024年1月第3版	CHECK NTM FROM ISSUE No.6 2024
2	34148	PENGLAI PORT	1:10 000	2024年1月第2版	CHECK NTM FROM ISSUE No.6 2024
3	34149	EASTERN HARBOUR OF PENGLAI PORT	1:10 000	2024年1月第3版	CHECK NTM FROM ISSUE No.6 2024
4	34161	WESTERN HARBOUR OF YANTAI PORT	1:25 000	2024年1月第4版	CHECK NTM FROM ISSUE No.6 2024
5	35166	RUSHAN PORT AND APPROACHES	1:35 000	2024年2月第3版	CHECK NTM FROM ISSUE No.6 2024
6	53251	CHANGTIAOZUI TO ZHENHAI POWER PLANT	1:5 000	2024年1月第3版	CHECK NTM FROM ISSUE No.5 2024
7	53343	MAOJIAOSHAN TO GANGPANSHAN	1:25 000	2024年1月第2版	CHECK NTM FROM ISSUE No.5 2024
8	53344	GANGPANSHAN TO SHIZIKOU	1:25 000	2024年1月第2版	CHECK NTM FROM ISSUE No.6 2024
9	83102	MABIANZHOU FAIRWAY	1:25 000	2024年1月第15版	CHECK NTM FROM ISSUE No.5 2024

No.	Chart No.	Name	Scale	Date	Note
10	83104	DONGMA HARBOUR	1:15 000	2024年1月第15版	CHECK NTM FROM ISSUE No.5 2024
11	84225	MAWAN TO SHEKOU	1:15 000	2024年1月第16版	CHECK NTM FROM ISSUE No.6 2024
12	84227	LINGDING FAIRWAY( I )	1:10 000	2024年1月第15版	CHECK NTM FROM ISSUE No.5 2024
13	84228	LINGDING FAIRWAY( II )	1:10 000	2024年1月第15版	CHECK NTM FROM ISSUE No.5 2024
14	84229	LINGDING FAIRWAY( III )	1:10 000	2024年1月第15版	CHECK NTM FROM ISSUE No.6 2024
15	84231	NANSHA PORT	1:10 000	2024年1月第15版	CHECK NTM FROM ISSUE No.6 2024
16	84232	APPROACHES TO SHANBANZHOU	1:10 000	2024年1月第15版	CHECK NTM FROM ISSUE No.6 2024
17	84233	HUMEN CHANNEL	1:10 000	2024年1月第15版	CHECK NTM FROM ISSUE No.6 2024
18	84234	DAHU CHANNEL	1:10 000	2024年1月第15版	CHECK NTM FROM ISSUE No.6 2024
19	84235	NIZHOU CHANNEL	1:10 000	2024年1月第15版	CHECK NTM FROM ISSUE No.5 2024
20	84236	LIANHUASHAN FAIRWAY	1:10 000	2024年1月第15版	CHECK NTM FROM ISSUE No.5 2024

## 2. Disused Chart Information

No.	Chart No.	Name	Scale	Date	Note
1	21115	QINHUANGDAO PORT	1:35 000	2020年3月第2版	
2	34148	PENGLAI PORT	1:10 000	2019年1月第1版	
3	34149	EASTERN HARBOUR OF PENGLAI PORT	1:10 000	2019年11月第2版	
4	34161	WESTERN HARBOUR OF YANTAI PORT	1:25 000	2021年1月第3版	
5	35166	RUSHAN PORT AND APPROACHES	1:35 000	2017年9月第2版	
6	53251	CHANGTIAOZUI TO ZHENHAI POWER PLANT	1:5 000	2017年2月第2版	
7	53343	MAOJIAOSHAN TO GANGPANSHAN	1:25 000	2016年2月第1版	
8	53344	GANGPANSHAN TO SHIZIKOU	1:25 000	2016年3月第1版	
9	83102	MABIANZHOU FAIRWAY	1:25 000	2023年1月第14版	
10	83104	DONGMA HARBOUR	1:15 000	2022年12月第14版	
11	84225	MAWAN TO SHEKOU	1:15 000	2023年3月第15版	
12	84227	LINGDING FAIRWAY( I )	1:10 000	2023年1月第14版	
13	84228	LINGDING FAIRWAY( II )	1:10 000	2023年1月第14版	
14	84229	LINGDING FAIRWAY( III )	1:10 000	2023年1月第14版	
15	84231	NANSHA PORT	1:10 000	2023年1月第14版	
16	84232	APPROACHES TO SHANBANZHOU	1:10 000	2023年1月第14版	
17	84233	HUMEN CHANNEL	1:10 000	2023年2月第14版	

No.	Chart No.	Name	Scale	Date	Note
18	84234	DAHU CHANNEL	1:10 000	2023年1月第14版	
19	84235	NIZHOU CHANNEL	1:10 000	2023年1月第14版	
20	84236	LIANHUASHAN FAIRWAY	1:10 000	2023年1月第14版	

## 2,Marine Information

1.Chinese Version Only.



# INDEX

## 1, GEOGRAPHICAL INDEX

---

Bohai Sea	Dalian Port	(255)
	Liaodong Gulf	(256), (257), (258), (259), (260), (261)
	Tangshan Port	(262), (263)
	Huanghua Port	(264)
	Approaches to Dongying Port	(265), (266), (267)
Yellow Sea	Lianyungang Port	(268)
East China Sea	Hangzhou Gulf	(269), (270), (271)
	Approaches to Yongjiangkou	(272)
	Taizhou Islands Northeastwards	(249)
	Baiquan Islands	(250)
Taiwan Strait	Xiamen Port and Approaches	(273)
	Zhenhaijiao Southwestwards	(251)
South China Sea	Maoming Port	(252)
	Leizhou Peninsula East Shore	(253)
	Chart Correction	(254)







## 2,INDEX OF CHARTS AFFECTED

Chart No.	Notice No.	Notice No.(T)
12003		256,257,258,259,260,261
12334		255
21001		258,259,260
22111		262,263
22122		262,263
22123		262,263
24101		264
24111		264
24112		264
24113		264
24114		264
24115		264
32001		265
32202		266,267
41112		268
51123		269,270
51172		270
52139		271
53132		272
53171		271
54001	249	
62001	250	
62261	250	
65112		273
65131		273
65132	251	
2309	249	
2311	250	
87001	253	
87102	252	
87103	252	
87104	252	
88001	253,254	
88302	253	
88402	254	
88403	254	




# Notices to Mariners

## 249. East China Sea – Taizhou Islands Northeastwards – Wreck

- Delete  据报(2023) (1)28°35'30"N,122°30'06"E  
 据报(2023) (2)28°41'36"N,122°39'00"E  
 据报(2023) (3)28°51'24"N,122°58'00"E
- Insert  (13.3)++(2023) (4)28°35'28"N,122°30'08"E  
 (14)++(2023) (5)28°41'37"N,122°38'58"E  
 (15.9)++(2023) (6)28°51'24"N,122°57'59"E
- Note: (4)沉船长90.6m,宽13.8m,呈左倾坐底姿态。(5)沉船长119m,宽15.6m。  
(6)沉船长90.6m,宽13.95m,呈左倾坐底姿态。
- Chart 54001(1,2;4,5)[2024-70] 2309[2024-73]
- Source NTM 2024-(3)-107



## 250. East China Sea – Baiquan Islands – Dongquan Island Westwards – Wreck

- Insert  25°57'36".0N,119°57'42".0E
- Chart 62001[2024-50] 62261[2024-142] 2311[2024-149]
- Source NTM 2024-(3)-110

## 251. Taiwan Strait – Zhenhaijiao Southwestwards – Shallow Depth

- Delete  $10_6$  (1)24°12'50".8N,118°04'31".0E
- Insert  $10_6$  (2)24°12'51".3N,118°04'31".0E
- Chart 65132(with chart unchanged)[2024-189]
- Source NTM 2024-(3)-113

## 252. South China Sea – Maoming Port – Shuidong Harbour – Buoyage

- Delete  (7)闪绿4s (1)21°29'36".4N,111°03'37".9E
- Insert  (7)闪绿4s (2)21°29'35".0N,111°03'26".6E
- Chart 87102[2024-84] 87103[2024-84] 87104(1)[2023- ]
- List of Lights CNP83/2023~2024[7710370.07]
- Source NTM 2024-(3)-121

253.South China Sea – Leizhou Peninsula East Shore – Xinliao Island Northwestwards –

Buoyage



Amend from:  (1) 20°42'07".0N, 110°23'40".0E  
 to:  (2) position (1) above

Chart 87001[2024-189] 88001[2024-187] 88302[2023-1186]

List of Lights CNP83/2023~2024[7811820]

Source NTM 2024-(3)-123

254.Chart Correction

Delete fairway middle line 1 and note,  
 joining: (1) 20°11'57".3N, 110°06'27".4E  
 (2) 20°11'12".0N, 110°06'31".0E  
 (88403 北港南图廓交点)  
 (3) 20°10'47".4N, 110°06'33".0E

fairway middle line 2 and note,  
 joining: (4) 20°07'46".8N, 110°06'46".8E  
 (5) 20°05'08".8N, 110°07'01".0E

Insert west fairway boundary line of guangdong and  
 hainan train ferry access, joining: (6) 20°12'54".2N, 110°06'22".6E  
 (7) 20°11'12".0N, 110°06'30".7E  
 (88403 北港南图廓交点)  
 (8) 20°03'47".0N, 110°07'06".2E  
 (88403 南港北图廓交点)  
 (9) 20°02'00".4N, 110°07'14".7E

east fairway boundary line of guangdong and  
 hainan train ferry access, joining: (10) 20°12'57".8N, 110°07'14".1E  
 (11) 20°11'12".0N, 110°07'22".5E  
 (88403 北港南图廓交点)  
 (12) 20°03'47".0N, 110°07'57".0E  
 (88403 南港北图廓交点)  
 (13) 20°02'36".0N, 110°08'03".6E

fairway middle line of guangdong and hainan train

ferry access, joining: (14)20°12'56".0N,110°06'48".3E  
(15)20°11'12".0N,110°06'56".6E  
(88403北港南图廓交点)  
(16)20°03'47".0N,110°07'32".1E  
(88403南港北图廓交点)  
(17)20°02'29".0N,110°07'38".3E

navigation line and note "355°42'–175°42'",

joining: (18)20°13'51".4N,110°06'44".0E  
(19)20°12'56".0N,110°06'48".3E  
(20)20°11'12".0N,110°06'56".6E  
(88403北港南图廓交点)  
(21)20°03'47".0N,110°07'32".1E  
(88403南港北图廓交点)  
(22)20°02'29".0N,110°07'38".3E  
(23)20°00'18".7N,110°07'48".7E

Chart 88001(1,3;4,5;6,9;10,13;14,17;18,19,22,23)[2024–253]  
88402(1,3;4,5;6,9;10,13;14,17;18,19,22,23)[2023– ]  
88403(1,2;6,7;8,9;10,11;12,13;14,15;16,17;18~20;21~23)[2023– ]  
01103(1,3;4,5;6,9;10,13;14,17;18,19,22,23)[2024–187]  
3315(1,3;4,5;14,17;18,19,22,23)[2024–185]

# Temporary Notices

## 255. Bohai Sea – Dalian Port – Dayaowan Harbour – Construction (T)

**Date** January 10 to December 31, 2024

**Area** joining: (1) 39°01'04".2N, 121°52'13".2E  
(2) 39°01'14".4N, 121°52'22".8E  
(3) 39°00'45".6N, 121°53'12".0E  
(4) 39°00'35".4N, 121°53'01".8E  
(5) position (1) above

**Note:** Irrespective vessels and marine facilities are prohibited from entering the safety operating area.

**Chart** 12334

**Source** Dalian Navigation Notice 006/2024

## 256. Bohai Sea – Liaodong Gulf – Construction (T)

**Date** July 4, 2023 to June 30, 2024

**Area** radius 500m, central point 39°58'37".8N, 120°47'57".0E

**Note:** Irrespective vessels and marine facilities are prohibited from entering the safety operating area.

**Chart** 12003

**Source** Dalian Navigation Notice 144/2023&004/2024

## 257. Bohai Sea – Liaodong Gulf – Construction (T)

**Date** August 21, 2023 to December 31, 2024

**Area** radius 500m, central point 39°57'48".6N, 120°51'04".2E

**Note:** Irrespective vessels and marine facilities are prohibited from entering the safety operating area.

**Chart** 12003

**Source** Dalian Navigation Notice 200/2023&008/2024

Blank Page



## 258. Bohai Sea – Liaodong Gulf – Construction (T)

<b>Date</b>	May 11, 2023 to June 30, 2024	
<b>Area</b>	area1, radius 1M, central point	(1)39°57'48".6N,120°51'04".2E
	area2, radius 1M, central point	(2)39°55'37".8N,120°47'57".0E
	area3, radius 1M, central point	(3)39°56'42".0N,120°46'54".0E
	area4, radius 1M, central point	(4)39°56'09".0N,120°49'34".2E
<b>Note:</b>	Irrespective vessels and marine facilities are prohibited from entering the safety operating area.	
<b>Chart</b>	12003 21001	
<b>Source</b>	Dalian Navigation Notice 114/2023&010/2024	

## 259. Bohai Sea – Liaodong Gulf – Construction (T)

<b>Date</b>	June 22, 2023 to June 30, 2024	
<b>Area</b>	area1, radius 1000m, central point	(1)39°56'46".2N,120°49'34".2E
	area2, radius 1000m, central point	(2)39°55'37".8N,120°47'57".0E
	area3, radius 1000m, central point	(3)39°57'12".6N,120°47'28".2E
	area4, radius 1000m, central point	(4)39°56'42".0N,120°46'54".0E
	area5, radius 1000m, central point	(5)39°56'25".8N,120°47'55".8E
	area6, radius 1000m, central point	(6)39°55'37".8N,120°47'57".6E
	area7, radius 1000m, central point	(7)39°56'09".0N,120°49'34".2E
	area8, radius 1000m, central point	(8)39°57'48".6N,120°51'04".2E
	area9, radius 1000m, central point	(9)39°56'25".2N,120°47'55".8E
	area10, radius 1000m, central point	(10)39°55'34".2N,120°47'47".4E
	area11, extend 1000m on each side of the line, joining:	(11)position (1) above (12)position (2) above
	area12, extend 1000m on each side of the line, joining:	(13)position (3) above (14)position (4) above
	area13, extend 1000m on each side of the line, joining:	(15)position (1) above

Blank Page

(16)position (5) above  
 area14, extend 1000m on each side of the line,  
 joining: (17)position (6) above  
 (18)position (7) above  
 area15, extend 1000m on each side of the line,  
 joining: (19)position (7) above  
 (20)position (8) above  
 area16, extend 1000m on each side of the line,  
 joining: (21)position (9) above  
 (22)position (10) above

**Note:** Irrespective vessels and marine facilities are prohibited from entering the safety operating area.

**Chart** 12003 21001

**Source** Dalian Navigation Notice 139/2023&011/2024

#### 260.Bohai Sea – Liaodong Gulf – Construction(T)

**Date** August 2, 2023 to November 30, 2024

**Area** radius 500m, central point 39°56'42".0N,120°46'54".0E

**Note:** Irrespective vessels and marine facilities are prohibited from entering the safety operating area.

**Chart** 12003 21001

**Source** Dalian Navigation Notice 180/2023&007/2024

#### 261.Bohai Sea – Liaodong Gulf – Construction(T)

**Date** August 21, 2023 to October 31, 2024

**Area** radius 500m, central point 39°56'09".0N,120°49'33".6E

**Note:** Irrespective vessels and marine facilities are prohibited from entering the safety operating area.

**Chart** 12003

**Source** Dalian Navigation Notice 202/2023&003/2024

Blank Page

262. Bohai Sea – Tangshan Port – Caofeidian Harbour – Fairway Construction (T)

Date June 9 to December 31, 2024

Area area1, joining:

- (1) 39°05'23".3N, 118°35'51".6E
- (2) 39°05'28".4N, 118°37'02".4E
- (3) 39°05'15".7N, 118°37'58".9E
- (4) 39°04'35".9N, 118°38'59".5E
- (5) 39°04'05".3N, 118°39'18".6E
- (6) 39°03'23".2N, 118°39'30".5E
- (7) 39°00'13".6N, 118°39'25".8E
- (8) 38°59'25".6N, 118°39'57".1E
- (9) 38°59'25".6N, 118°39'57".2E
- (10) 38°58'06".6N, 118°40'48".5E
- (11) 38°58'05".8N, 118°40'48".2E
- (12) 38°57'08".0N, 118°41'25".8E
- (13) 38°57'14".5N, 118°41'42".2E
- (14) 38°58'12".4N, 118°41'04".6E
- (15) 38°58'12".6N, 118°41'03".7E
- (16) 38°59'31".6N, 118°40'12".3E
- (17) 38°59'31".7N, 118°40'12".3E
- (18) 38°59'56".4N, 118°39'56".3E
- (19) 39°00'39".8N, 118°39'43".5E
- (20) 39°03'49".0N, 118°39'47".7E
- (21) 39°05'17".9N, 118°38'50".8E
- (22) 39°05'50".7N, 118°36'24".5E
- (23) 39°05'38".5N, 118°35'52".4E
- (24) 39°04'56".7N, 118°34'05".8E
- (25) 39°04'36".3N, 118°33'13".9E
- (26) 39°04'11".0N, 118°32'09".3E
- (27) 39°04'05".4N, 118°31'47".1E
- (28) 39°03'44".4N, 118°31'39".5E
- (29) position (1) above

Blank Page

area2, joining: (30)38°56'36".4N,118°57'21".1E  
 (31)38°55'51".6N,118°56'41".6E  
 (32)38°55'16".6N,118°57'25".7E  
 (33)38°56'09".4N,118°57'54".4E  
 (34)position (30) above

**Note:** Irrespective vessels and marine facilities are prohibited from entering the safety operating area.

**Chart** 22111 22122 22123

**Source** Caofeidian Navigation Notice 078/2023&009/2024

### 263.Bohai Sea – Tangshan Port – Caofeidian Harbour – Fairway Construction (T)

**Date** June 14, 2023 to December 31, 2024

**Area** area1, joining: (1)39°06'42".4N,118°32'22".6E  
 (2)39°06'27".6N,118°32'13".2E  
 (3)39°05'38".7N,118°34'20".6E  
 (4)39°05'35".5N,118°36'23".9E  
 (5)39°05'52".8N,118°36'24".4E  
 (6)39°05'54".7N,118°34'41".8E  
 (7)39°06'00".6N,118°34'11".6E  
 (8)position (1) above

area2, joining: (9)39°05'50".1N,118°30'43".4E  
 (10)39°05'35".3N,118°30'34".0E  
 (11)39°04'27".3N,118°33'31".3E  
 (12)39°04'54".0N,118°33'48".2E  
 (13)39°04'58".0N,118°32'59".4E  
 (14)position (9) above

area3, joining: (15)39°04'59".7N,118°28'56".1E  
 (16)39°04'46".6N,118°28'47".9E  
 (17)39°03'42".7N,118°31'34".7E  
 (18)39°04'07".5N,118°31'51".5E  
 (19)39°04'11".4N,118°31'02".4E

Blank Page



area4, joining:

(20)position (15) above  
 (21)38°56'26".5N,118°55'57".4E  
 (22)38°55'51".6N,118°56'41".6E  
 (23)38°56'36".4N,118°57'21".1E  
 (24)38°57'04".5N,118°56'46".3E  
 (25)position (21) above

**Note:** Irrespective vessels and marine facilities are prohibited from entering the safety operating area.

**Chart** 22111 22122 22123

**Source** Caofeidian Navigation Notice 082/2023&011/2024

#### 264.Bohai Sea – Huanghua Port – Dredging (T)

**Date** January 9 to September 30, 2024, day and night

**Area** area1, joining:

(1)38°21'54".6N,117°52'51".2E  
 (2)38°21'48".7N,117°52'55".5E  
 (3)38°33'38".8N,118°19'13".3E  
 (4)38°39'40".5N,118°27'32".9E  
 (5)38°39'46".3N,118°27'26".0E  
 (6)38°33'46".7N,118°19'07".0E  
 (7)position (1) above

area 2, joining:

(8)38°36'19".8N,118°04'34".4E  
 (9)38°35'40".8N,118°04'34".4E  
 (10)38°35'40".3N,118°06'17".3E  
 (11)38°36'19".8N,118°06'17".9E  
 (12)position (8) above

area 3, joining:

(13)38°34'55".4N,118°05'33".0E  
 (14)38°35'07".2N,118°06'16".5E  
 (15)38°35'07".0N,118°06'54".4E  
 (16)38°34'10".2N,118°06'53".6E  
 (17)38°34'10".2N,118°05'33".0E  
 (18)position (13) above

Blank Page

**Note:** Keep watching on VHF ch.08&69.Irrespective vessels and marine facilities are prohibited from entering the safety operating area.

**Chart** 24101 24111 24112 24113 24114 24115

**Source** Cangzhou Navigation Notice 008/2024

**265.Bohai Sea – Approaches to Dongying Port – Construction (T)**

**Date** August 5, 2022 to June 30, 2024

**Area** radius 1M, central point 38°25'37".7N,119°03'52".8E

**Note:** Keep watching on HF.

**Chart** 32001

**Source** Shandong Navigation Notice 505/2022&Dongying Navigation Notice 035/2024

**266.Bohai Sea – Approaches to Dongying Port – Construction (T)**

**Date** January 12 to August 12, 2024

**Area** radius 500m, central point 38°16'17".2N,118°49'00".8E

**Note:** Keep watching on HF.

**Chart** 32202

**Source** Dongying Navigation Notice 040/2024

**267.Bohai Sea – Approaches to Dongying Port – Drilling (T)**

**Date** January 15 to May 31, 2024

**Area** radius 500m, central point 38°13'38".8N,118°48'05".2E

**Note:** Keep watching on HF.

**Chart** 32202

**Source** Dongying Navigation Notice 038/2024

**268.Yellow Sea – Lianyungang Port – Yingyoumen Southwards – Construction (T)**

**Date** January 12 to June 30, 2024

**Area** joining: (1)34°43'40".1N,119°29'57".5E

(2)34°43'50".5N,119°29'57".5E

(3)34°43'50".5N,119°30'19".1E

Blank Page

(4)34°43'40".1N,119°30'19".1E

(5)position (1) above

**Note:** Keep watching on VHF ch.16&69.

**Chart** 41112

**Source** Lianyungang Navigation Notice 006/2024

## 269.East China Sea – Hangzhou Gulf – Jiaxing Port – Bridge Construction (T)

**Date** January 18, 2024 to January 9, 2026

**Area** area1, joining: (1)30°29'40".4N,120°56'24".2E

(2)30°29'28".6N,120°56'17".9E

(3)30°29'23".8N,120°56'30".8E

(4)30°29'35".5N,120°56'36".8E

(5)position (1) above

area2, joining: (6)30°29'44".9N,120°57'02".1E

(7)30°29'38".6N,120°57'25".1E

(8)30°28'58".9N,120°57'09".3E

(9)30°29'06".4N,120°56'40".3E

(10)30°29'38".5N,120°56'53".2E

(11)position (6) above

area3, joining: (12)30°28'40".7N,121°00'17".7E

(13)30°27'50".1N,120°59'30".8E

(14)30°27'41".2N,120°59'44".8E

(15)30°28'33".4N,121°00'29".3E

(16)position (12) above

area4, joining: (17)30°28'25".5N,121°00'42".5E

(18)30°27'32".3N,120°59'59".5E

(19)30°26'42".4N,121°01'17".5E

(20)30°27'35".2N,121°02'01".2E

(21)position (17) above

**Note:** Keep watching on VHF ch.10&16. Irrespective vessels and marine facilities are prohibited from entering the safety operating area.

Blank Page

Chart 51123

Source Jiaxing Navigation Notice 003/2024

### 270. East China Sea – Hangzhou Gulf – Jiaxing Port – Construction (T)

Date January 20, 2024 to December 8, 2026

Area area1, joining: (1) 30°27'33".6N, 121°02'05".4E  
(2) 30°26'45".0N, 121°01'17".4E  
(3) 30°25'36".9N, 121°03'02".0E  
(4) 30°26'29".1N, 121°03'45".3E  
(5) position (1) above  
area2, joining: (6) 30°26'23".9N, 121°03'53".4E  
(7) 30°25'31".8N, 121°03'10".6E  
(8) 30°25'08".9N, 121°03'50".4E  
(9) 30°25'34".7N, 121°05'16".7E  
(10) position (6) above

注: 守听 VHF10,16 频道。无关船舶,海上设施不得进入安全作业区。

Note: Keep watching on VHF ch.10&16. Irrespective vessels and marine facilities are prohibited from entering the safety operating area.

Chart 51123 51172

Source Jiaxing Navigation Notice 004/2024

### 271. East China Sea – Hangzhou Gulf – Approaches to Huoshan Islands – Submarine Cable (T)

Date January 19 to June 30, 2024

Area area1, joining: (1) 30°25'28".3N, 121°38'56".3E  
(2) 30°25'29".5N, 121°40'53".8E  
(3) 30°21'39".7N, 121°44'22".4E  
(4) 30°20'45".6N, 121°44'05".1E  
(5) 30°22'02".1N, 121°38'59".1E  
(6) position (1) above  
area2, joining: (7) 30°20'05".1N, 121°56'18".2E

Blank Page



(8)30°20'32".5N,121°56'05".6E

(9)30°21'46".7N,121°56'06".2E

(10)30°22'33".0N,121°53'27".9E

(11)30°22'44".6N,121°41'45".4E

(12)position (7) above

**Note:** Keep watching on VHF ch.16&69. Irrespective vessels and marine facilities are prohibited from entering the safety operating area.

**Chart** 52139 53171

**Source** Zhoushan Navigation Notice 020/2024

## 272.East China Sea – Approaches to Yongjiangkou – Surveying (T)

**Date** January 23 to December 31, 2024, 07:30~17:00

**Area** joining: (1)29°58'36".3N,121°46'24".2E

(2)29°58'29".5N,121°46'44".1E

(3)29°58'26".2N,121°46'38".7E

(4)29°58'30".5N,121°46'25".9E

(5)position (1) above

**Note:** Keep watching on VHF ch.06.

**Chart** 53132

**Source** Ningbo Navigation Notice 029/2024

## 273.Taiwan Strait – Xiamen Port and Approaches – Dredging (T)

**Date** April 26, 2022 to December 31, 2024

**Area** area1, joining: (1)24°23'54".3N,118°04'34".5E

(2)24°24'13".0N,118°05'05".9E

(3)24°24'02".5N,118°05'48".4E

(4)24°23'23".2N,118°06'27".0E

(5)24°22'33".6N,118°06'52".6E

(6)24°22'21".1N,118°06'23".4E

(7)position (1) above

area2, joining: (8)24°24'13".0N,118°05'05".9E

Blank Page

- (9)24°24'02".5N,118°05'48".4E
- (10)24°23'23".2N,118°06'27".0E
- (11)24°22'33".6N,118°06'52".6E
- (12)24°22'31".7N,118°07'32".9E
- (13)24°24'06".5N,118°05'59".7E
- (14)24°24'16".8N,118°05'46".3E
- (15)24°24'24".4N,118°05'33".0E
- (16)24°24'33".1N,118°05'06".5E
- (17)position (8) above

**Note:** Keep watching on VHF ch.08.

**Chart** 65112 65131

**Source** Xiamen Navigation Notice 058/2022&010/2023&007/2024

Blank Page

# HYDROGRAPHIC INFORMATION REPORT SHEET

Name(s) of report sender(s) .....

Mailing address .....

Subject .....

Geographical area .....

Position or area limit ("PA" indicated if applicable) .....

.....

Affected chart(s)/publication(s) .....

Details:

Suggestion(s)/request(s) .....

.....

Signature :

Date:

# HYDROGRAPHIC INFORMATION REPORT SHEET

## INSTRUCTIONS

### 1. Extent of Information to be reported:

a) Discovery or the changes in position, range, depth of uncovered reefs, shoals, wrecks or other obstructions.

b) Discovery or changes of floating objects (e.g buoys, mooring buoys, large scale fishing stakes, floating shipwrecks), magnetic anomalies, discolored water or breakers.

c) Establishments or changes of navigation facilities.

d) Establishments or changes of mooring or berthing facilities (e.g. piers, submarine cables, overhead cables, mooring buoys, breakwaters).

e) Changes in the limit of fairway, anchorages or sailing route.

f) Shortcomings in Chinese coastal port and fairway charts and other relative publications.

### 2. Instructions:

a) Measuring instrument, methods and time should be specified in expressing the location or scope; and the coordinate system should be indicated (2000 national geodetic coordinate system or WGS-84 coordinate system).

b) When position expressed in bearing and distance, the origin should be specified; and when position expressed in latitude and longitude, the number, edition and publisher of chart referred to should be specified.

c) Measuring instrument, methods and time of the obstruction or shoal soundings should be indicated. In addition, the sounding datum and whether it makes corrections for the height of the tide should also be indicated.

d) Elevation of a navigational mark should be accompanied by the datum it referred to, and height of a light should indicate whether it refers to that of the top or that of the center.

e) The report should be signed and affix the official seal.

### 3. Remarks:

a) The information reported will be checked upon our receipt and then used to the best advantage which may mean inclusion in due weekly edition of Notices to Mariners. Certain amount of compensation will be given to the report senders.

b) Please send the report to Shanghai Marine Chart Press Center. Address: 82 Lane 7, Gongqing Road, Yangpu District, Shanghai.