



NOTICES TO MARINERS

Issue No.21 (Total No.1285)

Notice No.576-595

25 May 2026

CONTENTS

- I Sailing Bulletin
- II Index
- III Notices to Mariners
- IV Temporary Notices

In order to keep navigation safety and make Chinese coastal port and fairway Charts modify timely and accurately, mariners are requested to inform the china MSA immediately of the discovery of new danger, or changes or defects in aids to navigation and of shortcomings in Chinese coastal port and fairway charts or publications. Copies of Navigational warning, Sailing information, and Dynamic aids condition should be sent to Tianjin, Shanghai and Guangdong MSA timely. Departments and mariners may contact Shanghai Nautical Chart Center or Tianjin, Shanghai and Guangdong MSA to get subscribing information. The Notices to Mariners can also be made through the following websites.

In addition to postal methods, the following additional communication facilities are available:

Tianjin MSA Survey and Mapping Office:	E-mail: hcdd@tjmsa.gov.cn Phone: +86(0)22 58873986 Fax: +86(0)22 58873988
Shanghai Nautical Chart Center:	E-mail: gztg@shchart.cn Phone: +86(0)21 65806561, 65806386 Fax: +86(0)21 65697997
Guangdong MSA Survey and Mapping Office:	E-mail: hemail@gdmsa.gov.cn Phone: +86(0)20 89320335 Fax: +86(0)20 89320336
China MSA Nautical Charts&Books Publisher:	Web: www.chart.msa.gov.cn

The Maritime Safety Administration of the People's Republic of China

Explanatory Notes

1. The Notices which publish the information about essential changing feature of Chinese coastal sea area and works at sea, is mainly used to correct the Chinese coastal port and fairway Charts and offer navigation safety information for mariners.
2. The information published in the notice origins from the marine information, the navigational warning, aids dynamics as well as the hydrographic achievements, which are issued by Maritime Administration. The additional source comes from shipping, fairway, sea, Harbour affairs, and fishing politics department.
3. The Notices include the Sailing Bulletin, the Notices to Mariners and Temporary Notices.
 - a) Sailing Bulletin announces rules and regulations of navigation, the printing, correcting and cancellation of publication, and the marine information which is promulgate by MSA and has important relationship which navigation safety. It is not used to correct the Charts.
 - b) The Notices to Mariners is used for user to correct related Chinese coastal port and fairway Charts. The number in parentheses behind the Chart No. indicates that only parts of the Notices related to this chart. The number in square bracket illustrated the previous update notice information.
 - c) The Temporary Notices published for the temporary establishment, cancellation, variation as well as works at sea. The Chart No. lists for user's convenience when mariners look up for the details.
4. Geographical position refer to the horizontal datum of the current edition of each affected chart. The 2000 national geodetic coordinate system which we adopt equals to WGS-84 world geodetic coordinate system in usage. The sounding datum refers to the level of Lowest Astronomical Tide and the elevation uses 1985 national vertical datum. Bearings are true reckoned clockwise from 000° to 359°. Those relating to lights are from seaward. The height of the lighthouse or light beacon is referred to Mean High Water Springs.
5. Symbols which refer to GB12319-2022 used in the Notices have been effective since August 1st, 2023 .
6. The unit in the Notices complies with the international standard unit of measurement, with the Chinese characters replaced by symbol and alphabet, such as degrees (°), minutes (′) and seconds (″), meters (m), kilometers (km) or nautical miles (M).

SAILING BULLETIN

1, Marine Information

Chinese Version Only.

INDEX

1,GEOGRAPHICAL INDEX


Bohai Sea	Liaodong Gulf	(589)
	Tangshan Port	(590)
	Binzhou Port	(591)
	Dongying Port	(592),(593)
	Weifang Port	(594)
Yellow Sea	Qingdao Port	(595)
	Liuhezhuang Northeastwards	(576)
	Yangkou Port Eastwards	(577)
East China Sea	Hangzhou Bay	(578),(579)
	Zhoushan Archipelago	(580)
	Sanmen Bay	(581)
	Feiyunjiang	(582)
	Approaches to Dongtoudao	(583)
Taiwan Strait	Xiamen Port and Approaches	(584),(585)
	P'eng-hu Lieh-tao	(586)
South China Sea	Zhujiang River	(587)
	Luhuan Island Southeastwards	(588)

2,INDEX OF CHARTS AFFECTED


Chart No.	Notice No.	Notice No. (T)
13001		589
22122		590
23001		593
31102		591
32001		593
32202		592,593
33321		594
36127		595
1306	576	
2307	577	
44001	578	
51001	578	
51131	578	
51132	579	
51171	578,579	
52001	578,580	
52172	578	
52173	580	
53001	580	
53452	581	
54001	581	
54121	581	
55001	583	
55121	583	
55122	583	
55151	583	
55332	582	
55411	582	
64001	584,585	
65131	584,585	
65171	584,585	
2308	580	
2312	586	
84001	588	
84002	587,588	
84204	588	

Notices to Mariners










576.Yellow Sea – Liuhezhuang Northeastwards – Wreck

Insert  (2026) 34°31'00"N,121°30'00"E
Note: The wreck is a fishing vessel.
Chart 1306[2026-496]
Source Yancheng Navigation Warning 0039/2026

577.Yellow Sea – Yangkou Port Eastwards – Wreck

Insert  (2026) 32°39'27".2N,123°03'44".6E
Note: The wreck is named "Zhenxing Lun".
Chart 2307[2026-475]
Source Hydrography Department Shanghai MSA

578.East China Sea – Hangzhou Gulf – Donghai Bridge and Approaches – Aids

Insert (临复1)  莫(C)黄 12s 15m 5M (临复1)  莫(0)黄 12s 同步 (2)  莫(0)黄 12s 同步 (3)  莫(0)黄 12s 同步 (4)  莫(0)黄 12s 同步 (5)  莫(0)黄 12s 同步 (6)  莫(0)黄 12s 同步 (7)  莫(0)黄 12s 同步 (8)  莫(0)黄 12s 同步	(1) 30°50'49".1N,121°53'13".1E (2) 30°52'50".6N,121°58'45".7E (3) 30°52'29".1N,121°58'40".0E (4) 30°52'18".2N,121°58'19".6E (5) 30°51'58".7N,121°57'42".7E (6) 30°51'43".0N,121°57'03".4E (7) 30°50'42".5N,121°53'05".6E (8) 30°50'42".9N,121°52'39".4E (9) 30°50'42".7N,121°52'19".4E
---	--

Note: Buoys Linfu No.1 to No.5 flash synchronized and Linfu No.6 to No.8 flash synchronized.

Chart 44001(1,2,6,9)[2026-545] 51001(1,2,6,9)[2026-546] 51131[2026-417]
 51171(1,2,4,6,8,9)[2026-482] 52001(1,2,6,9)[2026-546]
 52172(1,4,6,8,9)[2026-545]

List of Lights CNP82/2025~2026[5110013.0101] [5110013.0201] [5110013.0202]
 [5110013.0203] [5110013.0204] [5110013.0205] [5110013.0206]
 [5110013.0207] [5110013.0208]

Source East China Sea Aids 009/2026

579. East China Sea – Hangzhou Gulf – Jinhuigang – Buoyage

Insert  (泰娱1) 莫(Y)黄 12s 同步 (1) 30°48'45".0N, 121°31'19".5E
(2)  莫(Y)黄 12s 同步 (2) 30°48'33".8N, 121°30'57".0E

Note: Buoys Fengyu No.1 and No.2 flash synchronized.

Chart 51132[2026-482] 51171(1)[2026-578]

List of Lights CNP82/2025~2026[5110161.01] [5110161.02]

Source East China Sea Aids 009/2026

580. East China Sea – Zhoushan Archipelago – Qingbangdao Eastwards – V-AIS









Insert  V-AIS 30°12'42".0N, 122°44'42".0E

Chart 52001[2026-578] 52173[2026-546] 53001[2026-546] 2308[2026-546]

List of Lights CNP82/2025~2026[5312608]

Source East China Sea Aids 008/2026

581. East China Sea – Sanmen Bay – Jiantiao Harbour and Approaches – Lightbeacon

Amend from: 三门光伏(L1)  莫(0)黄 12s9.4m4M 同步 (1) 29°05'06".3N, 121°38'18".1E
to: 三门光伏(1)  莫(C)黄 12s9.4m4M 同步 (2) position (1) above
from: (12)  莫(0)黄 12s9.4m4M 同步 (3) 29°04'48".2N, 121°38'41".6E
to: (2)  莫(C)黄 12s9.4m4M 同步 (4) position (3) above
from: (13)  莫(0)黄 12s9.4m4M 同步 (5) 29°03'57".4N, 121°38'41".5E
to: (3)  莫(C)黄 12s9.4m4M 同步 (6) position (5) above
from: (14)  莫(0)黄 12s9.4m4M 同步 (7) 29°03'57".5N, 121°38'13".1E
to: (4)  莫(C)黄 12s9.4m4M 同步 (8) position (7) above

Note: Lightbeacon Sanmen Guangfu No.1 to No.4 flash synchronized

Chart 53452[2026-418] 54001(3~6)[2026-418] 54121[2026-418]

List of Lights CNP82/2025~2026[5710233.01] [5710233.02] [5710233.03] [5710233.04]

Source East China Sea Aids 009/2026

582. East China Sea – Feiyunjiang – Rui'an Bridge – Buoyage

- Insert (警L1)  莫(0)黄12s 同步 (1) 27°43'31".8N, 120°39'29".5E
- (警L2)  莫(0)黄12s 同步 (2) 27°43'41".3N, 120°39'16".5E
- (警L3)  莫(0)黄12s 同步 (3) 27°43'45".6N, 120°39'45".2E
- (警L4)  莫(0)黄12s 同步 (4) 27°43'55".0N, 120°39'32".0E

Note: Buoys No.L1 to No.L4 flash synchronized.

Chart 55332[2026-260] 55411[2026-261]

List of Lights CNP82/2025~2026[5811612.01][5811612.02][5811612.03][5811612.04]

Source East China Sea Aids 008/2026

583. East China Sea – Approaches to Dongtoudao – Zhuangyuanaodao Westwards – Buoyage










- Delete (ZW3)  莫(0)黄12s 同步 (1) 27°53'16".9N, 121°05'39".2E
- Move (ZW4)  莫(0)黄12s 同步 from: (2) 27°52'56".4N, 121°05'49".1E
- to: (3) 27°52'59".4N, 121°05'48".0E
- Insert (ZW3)  莫(0)黄12s 同步 (4) 27°53'20".2N, 121°05'45".6E

Chart 55001(1,4)[2026-377] 55121[2026-377] 55122(4)[2026-377]
55151[2026-377]

List of Lights CNP82/2025~2026[5810091.03][5810091.04]

Source East China Sea Aids 008/2026

584. Taiwan Strait – Xiamen Port and Approaches – Xiajin Fairway – Aids

- Amend from: (JT13A)  快绿 (1) 24°30'30".6N, 118°14'20".2E
- to: (JTL13)  闪(2)绿6s (2) 24°30'17".9N, 118°14'36".6E
- from: (JT14A)  快红 (3) 24°30'23".3N, 118°14'13".1E
- to: (JTL14)  闪(3)红10s (4) 24°30'19".6N, 118°14'09".2E
- from: (JT15)  闪(2)绿6s AIS (5) 24°31'13".6N, 118°13'29".2E
- to: (JTL15)  快绿 AIS (6) 24°30'37".0N, 118°14'08".5E
- Insert (1)  V-AIS (7) 24°30'35".2N, 118°14'02".8E
- (2)  V-AIS (8) 24°30'35".1N, 118°13'44".8E
- (3)  V-AIS (9) 24°30'55".7N, 118°13'35".2E
- (4)  V-AIS (10) 24°31'02".2N, 118°13'50".3E

(JTL16)  快红	(11)24°30'27".6N,118°13'42".1E
(JTL17)  快绿	(12)24°31'08".9N,118°13'53".3E
(JTL18)  冈(2+1)红6s	(13)24°31'03".2N,118°13'23".6E

Chart 64001(11,12)[2026-488] 65131[2026-424] 65171(5,6;8,10-13)[2026-378]

List of Lights CNP82/2025~2026[6610110.131][6610110.141][6610110.15][6610110.16]
[6610110.17][6610110.18][6610112.01][6610112.02][6610112.03]
[6610112.04]

Source East China Sea Aids 009/2026

585.Taiwan Strait – Xiamen Port and Approaches – Xiajin Fairway – Fairway

Delete Xiajin fairway temporary middle line, joining: (1)24°30'14".2N,118°14'33".2E
(2)24°30'26".9N,118°14'16".6E
(3)24°31'10".2N,118°13'25".4E
(4)24°31'33".0N,118°12'47".1E

north Xiajin fairway temporary boundary line,

joining: (5)24°30'16".6N,118°14'35".4E
(6)24°30'29".3N,118°14'19".0E
(7)24°31'12".6N,118°13'27".8E
(8)24°31'35".7N,118°12'49".0E

south Xiajin fairway temporary boundary line,

joining: (9)24°30'11".7N,118°14'30".9E
(10)24°30'24".5N,118°14'14".3E
(11)24°31'07".8N,118°13'22".9E
(12)24°31'33".2N,118°12'40".4E

Insert Xiajin fairway temporary period 2 inbound
fairway middle line, joining: (13)position (1) above
(14)24°30'35".2N,118°14'05".9E
(15)24°31'07".0N,118°13'51".1E
(16)position (4) above

north Xiajin fairway temporary period 2 inbound

fairway boundary line, joining: (17)position (5) above

(18)24°30'33".9N,118°14'09".6E

(19)24°30'37".4N,118°14'06".0E

(20)24°31'07".7N,118°13'51".9E

(21)position (8) above

south Xiajin fairway temporary period 2 inbound

fairway boundary line, joining:

(22)24°30'20".1N,118°14'21".6E

(23)24°30'34".6N,118°14'05".0E

(24)24°31'03".1N,118°13'51".8E

(25)24°31'07".7N,118°13'46".9E

(26)24°31'27".0N,118°12'58".0E

Xiajin fairway temporary period 2 outbound

fairway middle line, joining:

(27)position (4) above

(28)24°31'28".4N,118°13'28".4E

(29)24°30'29".7N,118°13'44".2E

(30)position (1) above

north Xiajin fairway temporary period 2

outbound fairway boundary line, joining:

(31)position (22) above

(32)24°30'27".8N,118°13'53".2E

(33)24°30'34".0N,118°13'43".3E

(34)24°31'04".4N,118°13'29".2E

(35)position (26) above

south Xiajin fairway temporary period 2

outbound fairway boundary line, joining:

(36)position (9) above

(37)24°30'20".1N,118°14'11".2E

(38)24°30'28".9N,118°13'43".4E

(39)24°30'59".5N,118°13'29".2E

(40)24°31'05".4N,118°13'23".9E

(41)position (12) above

Note: Chinese Version Only.

Chart 64001(5~8;9~12;17~21;22~26;31~35;36~41)[2026-584]

65131(5~8;9~12;17~21;22~26;31~35;36~41)

(1~4;13~16;27~30with chart unchanged)[2026-584]

65171(5~8;9~12;17~21;22~26;31~35;36~41)[2026-584]

Source Xiamen Navigation Notice 0175/2026

586.Taiwan Strait – P'eng-hu Lih-tao – Reef & Obstruction & Shallow Depth

Delete 8_i (1)23°33'29".7N,119°30'10".6E

Insert  (2)23°49'25".8N,119°26'24".0E

40 (3)23°40'21".0N,119°25'36".6E

 (4)23°33'34".8N,119°30'05".4E

Chart 2312[2026-497]

Source NTM 2026-(13)-325

587.South China Sea – Zhujiang River – Lightbeacon

Insert  (3)紅6s (1)23°02'52".0N,113°37'12".0E

 (3)紅6s (2)23°02'38".0N,113°37'14".0E

 (3)紅6s (3)23°02'50".0N,113°38'22".0E


 (3)紅6s (4)23°02'52".0N,113°38'19".0E

 (3)紅6s (5)23°05'15".0N,113°41'34".0E

 (3)紅6s (6)23°05'17".0N,113°41'38".0E

 (3)紅6s (7)23°05'21".0N,113°41'29".0E

 (3)紅6s (8)23°05'25".0N,113°41'35".0E

 (3)紅6s (9)23°05'32".0N,113°41'46".0E

 (3)紅6s (10)23°05'30".0N,113°41'42".0E

 (3)紅6s (11)23°03'36".0N,113°40'09".0E


 (3)紅6s (12)23°03'33".0N,113°40'06".0E

 (3)紅6s (13)23°03'08".4N,113°37'39".2E

 (3)紅6s (14)23°03'10".0N,113°37'35".6E

 (3)紅6s (15)23°01'28".0N,113°35'56".0E

 (3)紅6s (16)23°01'30".0N,113°35'56".0E

 (3)紅6s (17)23°01'28".0N,113°36'00".0E

 (3)紅6s (18)23°01'30".0N,113°35'59".0E

Chart 84002(5~12with chart unchanged)[2026-538]

84216(3,4,13,14with chart unchanged)[2026-504]

84245(1,2,15~18with chart unchanged)[2026-504]

List of Lights CNP83/2025~2026[7412447.01] [7412447.02] [7412447.03] [7412447.04]
[7412447.05] [7412447.06] [7412447.07] [7412447.08] [7412447.09]
[7412447.10] [7412447.11] [7412447.12] [7412447.13] [7412447.14]
[7412447.15] [7412447.16] [7412447.17] [7412447.18]

Source Eastern Zhujiang Waterway Notice 014/2026

588.South China Sea – Luhuandao Southeastwards – Submarine Cable

Insert disused submarine cable, joining:

- (1)22°04'24".0N,113°34'07".8E
- (2)22°05'38".4N,113°34'49".3E
- (3)22°05'59".6N,113°34'52".7E
- (4)22°06'15".8N,113°34'53".6E
- (5)22°06'32".0N,113°34'52".9E
- (6)22°06'48".1N,113°34'50".7E
- (7)22°07'00".0N,113°34'43".1E
(84206南图廓交点)
- (8)22°07'02".0N,113°34'41".8E
- (9)22°07'20".9N,113°34'19".4E

Note: Delete the former fairway approaches.

Chart 84001(1~6,8,9)[2026-538] 84002(1~6,8,9)[2026-587]
84204(1~6,8,9)[2026-429] 84206(7~9)[2026-538]84218(1~6,8,9)[2026-429]
84221(1~6,8,9)[2026-537]

Source Macau NTM 023/2026

Temporary Notices

589.Bohai Sea – Liaodong Gulf – Drilling (T)

Date April 8 to December 31, 2026
Area radius 800m, central point 40°07'59".6N,121°02'22".3E
Note: Keep watching on VHF ch.69. Irrespective vessels and marine facilities are prohibited from entering the safety operation zone.
Chart 13001
Source Yingkou Navigation Notice 0104/2026

590.Bohai Sea – Tangshan Port – Caofeidian Harbour – Construction (T)

Delete the temporary notices No.367 in Issue No.13 2026.
Chart 22122
Source Dongjiang Navigation Notice 0007&0039/2026

591.Bohai Sea – Binzhou Port – Haigang Harbour – Fairway Construction (T)

Date January 14 to November 30, 2026
Area joining: (1)38°19'49".2N,118°08'52".2E
(2)38°21'43".8N,118°14'22".8E
(3)38°21'42".0N,118°14'24".0E
(4)38°19'46".8N,118°08'52".8E
(5)position (1) above
Note: Keep watching on VHF ch.16&66.
Chart 31102
Source Binzhou Navigation Notice 0028&0359/2026

592.Bohai Sea – Dongying Port – Construction (T)

Date April 7 to December 31, 2026
Area radius 500m, central point 38°20'18".4N,119°05'13".3E
Note: Keep watching on HF .
Chart 32202

Source Dongying Navigation Notice 0353/2026

593.Bohai Sea – Dongying Port – Construction (T)

Date April 10 to December 30, 2026

Area joining: (1)38°14'48".0N,118°41'50".4E
(2)38°14'17".0N,118°42'08".7E
(3)38°15'25".8N,118°46'16".7E
(4)38°15'53".8N,118°46'00".8E
(5)position (1) above

Note: Keep watching on HF .

Chart 23001 32001 32202

Source Dongying Navigation Notice 0361/2026

594.Bohai Sea – Weifang Port – Zhongangqu – Construction (T)

Date April 13 to September 30, 2026

Area joining: (1)37°14'43".0N,119°09'57".0E
(2)37°14'33".0N,119°09'43".0E
(3)37°14'23".0N,119°09'54".0E
(4)37°14'34".0N,119°10'08".0E
(5)position (1) above

Note: Keep watching on VHF ch.16.

Chart 33321

Source Weifang Navigation Notice 0367/2026

595.Yellow Sea – Qingdao Port – Qianwan Harbour – Construction (T)

Date April 7, 2026 to February 28, 2027

Area joining: (1)36°00'57".6N,120°13'01".2E
(2)36°01'10".2N,120°12'46".2E
(3)36°01'12".6N,120°12'49".8E
(4)36°01'22".2N,120°13'04".8E
(5)36°01'19".2N,120°13'40".8E

(6) $36^{\circ}01'12''.0N, 120^{\circ}13'48''.0E$

(7) $36^{\circ}00'57''.6N, 120^{\circ}13'25''.8E$

(8) $36^{\circ}00'57''.6N, 120^{\circ}13'07''.2E$

(9) position (1) above

Note: Irrespective vessels are prohibited from entering the safety operation zone.

Chart 36127

Source Qingdao Navigation Notice 0350/2026

Disabled Temporary Notice List

(1) Bohai Sea

621/2024	Binzhou Port	Construction(T)
1214/2025	Huanghua Port	Construction(T)
39/2026	Tangshan Port	Construction(T)
40/2026	Tangshan Port	Construction(T)
42/2026	Huanghua Port	Berth Construction(T)
43/2026	Penglai Port	Breakwater Construction(T)
149/2026	Laizhou Gulf Northern	Construction(T)
367/2026	Tangshan Port	Construction(T)

(2) Yellow Sea

587/2025	Aoshan Bay	Pier Construction(T)
621/2025	Lianyungang Port	Construction(T)
876/2025	Approaches to Haiyang Port	Construction(T)
1144/2025	Qidong Coastal	Surveying(T)
14/2026	Yantai Port	Construction(T)
15/2026	Shidao Port	Dredging(T)
44/2026	Yantai Port	Pier Construction(T)
45/2026	Haiyang Port	Dredging(T)
152/2026	Weihai Northwards	Construction(T)
153/2026	Heishidao Southwestwards	Construction(T)
180/2026	Shidao Port Southwestwards	Construction(T)
227/2026	Qingdao Port	Construction(T)
287/2026	Approaches to Haiyang Port	Construction(T)

(3) East China Sea & Taiwan Strait

45/2025	Zhoushan Archipelago	Pier Construction(T)
499/2025	Zhoushan Archipelago	Surveying(T)
622/2025	Hangzhou Gulf	Construction(T)
652/2025	Huangpu River	Construction(T)
653/2025	Zhoushan Archipelago	Pier Construction(T)
654/2025	Zhoushan Archipelago	Pier Construction(T)
809/2025	Zhoushan Archipelago	Pier Construction(T)
929/2025	Feiyunjiang	Pier Construction(T)
1172/2025	Huangpu River	Construction(T)
1217/2025	Zhoushan Archipelago	Pier Construction(T)

1219/2025	Zhoushan Archipelago	Pier Construction(T)
1220/2025	Zhoushan Archipelago	Pier Construction(T)
1245/2025	Xiadachen Island Westwards	Pier Construction(T)
18/2026	Sanmen Bay	Construction(T)
22/2026	Xinghua Bay	Fairway Construction(T)
48/2026	Xinghua Bay	Fairway Construction(T)
84/2026	Taizhou Islands	Pier Construction(T)
85/2026	Approaches to Aiwan Bay	Hoisting(T)

(4)South China Sea & Beibu Gulf

367/2025	Mirs Bay	Pier Construction(T)
88/2026	Qiongzhou Strait	Drilling(T)
89/2026	Yangpu Port and Approaches	Bridge Construction(T)

INDEX OF TEMPORARY NOTICES IN FORCE

(1) Bohai Sea

383/2010	Tianjin Port	Buoyage(T)
190/2021	Tangshan Port	Aids(T)
844/2025	Tianjin Port	Pier Construction(T)
871/2025	Haihe	Construction(T)
872/2025	Haihe	Construction(T)
873/2025	Tianjin Port	Construction(T)
904/2025	Haihe	Construction(T)
1143/2025	Binzhou Port	Fairway Construction(T)
1187/2025	Binzhou Port	Construction(T)
1188/2025	Binzhou Port	Construction(T)
1213/2025	Qinhuangdao Port	Winter Buoyage(T)
1215/2025	Yantai Port	Construction(T)
12/2026	Tangshan Port	Construction(T)
13/2026	Huanghua Port	Construction(T)
41/2026	Tangshan Port	Fairway Construction(T)
75/2026	Dongying Port	Drilling(T)
78/2026	Inner Port of Longkou	Dredging(T)
115/2026	Liaodong Gulf	Seismic Exploration(T)
116/2026	Dongying Port	Construction(T)
173/2026	Tangshan Port	Fairway Construction(T)
175/2026	Tianjin Port	Fairway Construction(T)
176/2026	Tianjin Port	Fairway Construction(T)
177/2026	Binzhou Port	Drilling(T)
178/2026	Laizhou Port	Berth Construction(T)
211/2026	Liaodong Gulf	Construction(T)
212/2026	Tangshan Port	Construction(T)
213/2026	Tianjin Port	Fairway Construction(T)
214/2026	Dongying Port	Construction(T)
215/2026	West Bohai Strait	Construction(T)
315/2026	Dongying Port	Construction(T)
316/2026	Dongying Port	Dredging(T)
317/2026	Dongying Port	Construction(T)
318/2026	Laizhou Gulf	Construction(T)
319/2026	Laizhou Gulf	Construction(T)

366/2026	Tangshan Port	Drilling(T)
368/2026	Dongying Port and Approaches	Drilling(T)
369/2026	Dongying Port and Approaches	Drilling(T)
370/2026	Dongying Port and Approaches	Drilling(T)
405/2026	Tangshan Port	Construction(T)
435/2026	Bohai Gulf	Construction(T)
437/2026	Bohai Strait and Approaches	Construction(T)
462/2026	Tangshan Port	Pier Construction(T)
463/2026	Tianjin Port	Surveying(T)
464/2026	Dongying Port	Construction(T)
465/2026	Dongying Port	Seismic Exploration(T)
490/2026	Yingkou Port	Pier Construction(T)
491/2026	Tianjin Port	Dredging(T)
512/2026	Panjin Port	Construction(T)
513/2026	Tangshan Port	Drilling(T)
514/2026	Tangshan Port	Pier Construction(T)
515/2026	Tangshan Port	Drilling(T)
516/2026	Tianjin Port	Surveying(T)
517/2026	Tianjin Port	Dredging(T)
518/2026	Huanghua Port	Drilling(T)
519/2026	Dongying Port	Construction(T)
520/2026	Dongying Port	Construction(T)
521/2026	Dongying Port	Construction(T)
522/2026	Dongying Port	Construction(T)
523/2026	Dongying Port	Construction(T)
524/2026	Dongying Port	Construction(T)
525/2026	Dongying Port	Construction(T)
526/2026	Dongying Port	Construction(T)
527/2026	Dongying Port	Drilling(T)
528/2026	Dongying Port	Drilling(T)
529/2026	Dongying Port	Berth Construction(T)
530/2026	Laizhou Gulf Northwards	Construction(T)
539/2026	Huanghua Port	Lighterage(T)
565/2026	Liaodong Gulf	Construction(T)
566/2026	Huludao Port	Construction(T)
567/2026	Huanghua Port	Dredging(T)
568/2026	Dongying Port	Construction(T)

569/2026	Inner Port of Longkou	Berth Construction(T)
589/2026	Liaodong Gulf	Drilling(T)
591/2026	Binzhou Port	Fairway Construction(T)
592/2026	Dongying Port	Construction(T)
593/2026	Dongying Port	Construction(T)
594/2026	Weifang Port	Construction(T)

(2) Yellow Sea

506/2012	Lianyungang Port	V-AIS(T)
896/2012	Shidao Port	Fairway(T)
922/2017	Rizhao Port	Caisson Storage Area(T)
967/2017	Sheyanghekou	Lightbeacon(T)
467/2024	Chaolian Island Southeastwards	Cultivation Area(T)
651/2025	Lianyungang Port	Construction(T)
889/2025	Rizhao Port	Fairway Construction(T)
992/2025	Rizhao Port	Dredging(T)
1067/2025	Lianyungang Port	Construction(T)
117/2026	Aoshan Bay	Construction(T)
118/2026	Qingdao Port	Construction(T)
119/2026	Rizhao Port	Pier Construction(T)
151/2026	Yantai Port	Construction(T)
154/2026	Wuleidao Bay	Construction(T)
179/2026	East Harbour of Penglai Port	Berth Construction(T)
181/2026	Aoshan Bay	Construction(T)
182/2026	Qingdao Port	Construction(T)
285/2026	Shidao Port	Dredging(T)
286/2026	Jinghai Bay	Fairway Construction(T)
320/2026	Nüdao Port	Construction(T)
371/2026	Yantai Port	Berth Construction(T)
372/2026	Qingdao Port	Dredging(T)
406/2026	Shandong Peninsula Eastwards	Construction(T)
407/2026	Rushan Port	Berth Construction(T)
466/2026	Yantai Port	Construction(T)
467/2026	Haiyang Port	Construction(T)
540/2026	Shidao Port	Pier Construction(T)
541/2026	Qingdao Port	Dredging(T)
574/2026	Zhuchadao	Pier Construction(T)

575/2026	Dongjiakou Harbour and Approaches	Dredging(T)
595/2026	Qingdao Port	Construction(T)

(3)East China Sea & Taiwan Strait

304/2002	Xiamen Port	Mooring buoy(T)
322/2003	Zhoushan	Mooring buoy(T)
22/2004	Changjiangkou	Anchorage Area(T)
148/2004	Changjiangkou	Dumping ground(T)
543/2007	Zhejiang Coastal	Anchorage Area(T)
1079/2007	Zhejiang Coastal	Mooring buoy(T)
894/2009	Fujian Coastal	Navigable Fairway(T)
925/2009	Fujian Coastal	Anchorage(T)
698/2010	Fuzhou Port	Lightbeacon(T)
889/2010	Quanzhou Bay	LightBeacon(T)
1016/2010	Sanmen Bay	Buoyage(T)
1220/2010	Zhoushan Archipelago	Anchorage(T)
68/2012	Changjiangkou	Bridge Navigation(T)
1524/2012	Changjiangkou	Lightbeacon(T)
282/2017	Lingjiang River	Bridge Opening Mark(T)
63/2024	Changjiangkou and Approaches	Construction(T)
270/2024	Hangzhou Gulf	Construction(T)
410/2024	Xiamen Port and Approaches	Bridge Construction(T)
540/2024	Xiamen Port and Approaches	Dredging(T)
1018/2024	Weitou Bay	Bridge Construction(T)
1137/2024	Zhoushan Archipelago	Pier Construction(T)
1162/2024	Haitan Island Northwards	Construction(T)
1163/2024	Xiamen Port and Approaches	Construction(T)
1194/2024	Approaches to Island	Bridge Construction(T)
542/2025	Changjiangkou and Approaches	Construction(T)
545/2025	Xiamen Island Eastwards	Construction(T)
546/2025	Fairway of Chaozhou Power Plant	Pier Construction(T)
570/2025	Chaozhou Port	Pier Construction(T)
589/2025	Hangzhou Gulf	Bridge Construction(T)
590/2025	Hangzhou Gulf	Bridge Construction(T)
591/2025	Hangzhou Gulf	Bridge Construction(T)
624/2025	Zhoushan Archipelago	Surveying(T)
710/2025	Changjiangkou and Approaches	Construction(T)

711/2025	Changjiangkou and Approaches	Construction(T)
810/2025	Zhoushan Archipelago	Pier Construction(T)
848/2025	Xiangshan Port	Area(T)
892/2025	Mingjiangkou	Sand Fetching(T)
893/2025	Xiamen Port and Approaches	Construction(T)
905/2025	Changjiangkou and Approaches	Construction(T)
907/2025	Mingjiangkou	Sand Fetching(T)
918/2025	Haitan Island Northeastwards	Construction(T)
919/2025	Meizhou Bay	Pier Construction(T)
920/2025	Quanzhou Bay	Construction(T)
921/2025	Weitou Bay	Bridge Construction(T)
970/2025	Feiyunjiang	Construction(T)
971/2025	Mingjiangkou	Sand Fetching(T)
972/2025	Quanzhou Bay	Construction(T)
993/2025	Zhoushan Archipelago	Surveying(T)
994/2025	Zhoushan Archipelago	Construction(T)
998/2025	Meizhou Bay	Bridge Construction(T)
1026/2025	Ningbo Port	Surveying(T)
1027/2025	Ningbo Port	Surveying(T)
1068/2025	Changjiangkou and Approaches	Fairway Construction(T)
1069/2025	Huangpu River	Construction(T)
1072/2025	Zhoushan Archipelago	Bridge Construction(T)
1073/2025	Mingjiangkou	Sand Fetching(T)
1108/2025	Beiguan Port	Berth Construction(T)
1145/2025	Changjiangkou and Approaches	Construction(T)
1146/2025	Changjiangkou and Approaches	Pier Construction(T)
1189/2025	Zhoushan Archipelago	Pier Construction(T)
1191/2025	Approaches to Dongtoudao	Construction(T)
1218/2025	Zhoushan Archipelago	Pier Construction(T)
1221/2025	Zhoushan Archipelago	Pier Construction(T)
1222/2025	Zhoushan Archipelago	Pier Construction(T)
1242/2025	Hangzhou Gulf	Construction(T)
1243/2025	Hangzhou Gulf	Construction(T)
1244/2025	Taizhou Bay	Construction(T)
17/2026	Changjiangkou and Approaches	Construction(T)
19/2026	Wenzhou Port	Bridge Construction(T)
20/2026	Qitouyang	Construction(T)

21/2026	Minjiangkou	Sand Fetching(T)
46/2026	Yueqing Bay	Bridge Construction(T)
47/2026	Minjiangkou	Sand Fetching(T)
79/2026	Changjiangkou and Approaches	Construction(T)
80/2026	Changjiangkou and Approaches	Construction(T)
81/2026	Changjiangkou and Approaches	Construction(T)
82/2026	Changjiangkou and Approaches	Construction(T)
83/2026	Zhoushan Archipelago	Surveying(T)
228/2026	Xiangshan Port	Bridge Construction(T)
229/2026	Taizhou Bay	Bridge Construction(T)
230/2026	Luoyuan Bay	Fairway Construction(T)
276/2026	Changjiangkou and Approaches	Bridge Construction(T)
277/2026	Hangzhou Gulf	Construction(T)
278/2026	Aiwan Bay and Approaches	Construction(T)
279/2026	Wenzhou Port	Bridge Construction(T)
280/2026	Minjiangkou	Sand Fetching(T)
281/2026	Xiamen Port and Approaches	Fairway Construction(T)
300/2026	Changjiangkou and Approaches	Construction(T)
301/2026	Beiguan Island Southwards	Construction(T)
321/2026	Yongjiang River	Bridge Construction(T)
322/2026	Xiamen Port and Approaches	Construction(T)
373/2026	Changjiangkou and Approaches	Pier Construction(T)
374/2026	Zhoushan Archipelago	Surveying(T)
408/2026	Ningbo-Zhoushan Port	Construction(T)
409/2026	Ningbo-Zhoushan Port	Surveying(T)
410/2026	Ningbo-Zhoushan Port	Surveying(T)
411/2026	Xiamen Port and Approaches	Berth Construction(T)
412/2026	Xiamen Port and Approaches	Berth Construction(T)
438/2026	Approaches to Yuhuandao	Bridge Construction(T)
439/2026	Xiamen Port and Approaches	Berth Construction(T)
492/2026	Changjiangkou and Approaches	Dredging(T)
493/2026	Zhoushan Archipelago	Construction(T)
542/2026	Changjiangkou and Approaches	Construction(T)
543/2026	Zhoushan Archipelago	Pier Construction(T)
544/2026	Zhoushan Archipelago	Pier Construction(T)

(4)South China Sea & Beibu Gulf

419/2003	Guangzhou Port	Anchorage Area(T)
210/2004	Zhujiangkou	Wreck(T)
204/2005	Zhanjiang Port	Wreck(T)
416/2006	Approaches to Daxingshanjiao	Wreck(T)
737/2009	Zhujiangkou	Anchorage Area(T)
852/2009	Zhujiangkou	Buoyage(T)
243/2011	Zhuhai Port Southwestwards	Buoyage(T)
786/2011	Zhanjiang Port	V-AIS(T)
843/2011	Approaches to Wailuomen Channel	Buoyage(T)
228/2012	Chaozhou Port	Buoyage(T)
352/2012	Zhujiangkou	Buoyage(T)
1171/2012	Shenzhen Port	Buoyage(T)
1724/2012	Zhujiangkou	Buoyage(T)
219/2013	Yangpu Port	Lightbeacon(T)
269/2013	Zhujiang	AIS(T)
494/2013	Approaches to Zhelangjiao	Lighthouse(T)
1104/2013	Zhujiangkou	Buoyage(T)
1217/2013	Fangcheng Port	Lightbeacon(T)
1315/2013	Beihai New Harbour	Lightbeacon(T)
1435/2013	Zhujiangkou	Lightbeacon(T)
1487/2013	Jinghai Bay And Approaches	Safety Operation Area(T)
1489/2013	Aojiao Anchorage Southwestwards	Safety Operation Area(T)
37/2014	Approaches to Haimen Bay	Lightbeacon(T)
39/2014	Zhanjian Port	Buoyage(T)
655/2014	Zhujiangkou	Buoyage(T)
1132/2014	Tieshan Port	Safety Operation Area(T)
1168/2014	Zhujiangkou	Buoyage(T)
1228/2014	Guangzhou Port	V-AIS(T)
129/2015	Zhuhai Port	Buoyage(T)
130/2015	Zhuhai Port	Buoyage(T)
596/2015	Zhujiangkou	Lightbeacon(T)
597/2015	Zhujiangkou	Buoyage(T)
787/2015	Fangcheng Port	Lightbeacon(T)
1053/2015	Naozhou Island Westwards	Buoyage(T)
1174/2015	Tieshan Port	Buoyage(T)
506/2016	Maoming	Buoyage(T)

526/2016	Maoming	Buoyage(T)
527/2016	Maoming	Buoyage(T)
598/2016	Zhujiangkou	Buoyage(T)
666/2016	Zhujiangkou	Buoyage(T)
698/2016	Zhujiangkou	Buoyage(T)
730/2016	Guangzhou Nanshaqu	Buoyage(T)
909/2016	Zhujiangkou	Buoyage(T)
1093/2016	Zhujiangkou	Buoyage(T)
1094/2016	Zhujiangkou	Buoyage(T)
1139/2016	Zhujiangkou	Lightbeacon(T)
1140/2016	Zhujiangkou	Lightbeacon(T)
1184/2016	Daya Bay	Buoyage(T)
1185/2016	Daya Bay	Buoyage(T)
1200/2016	Guangzhou Port	Buoyage(T)
1201/2016	Shuidong Harbour	Lightbeacon(T)
1287/2016	Zhujiangkou	Lightbeacon(T)
18/2017	Guangzhou Port	Buoyage(T)
394/2017	Approaches Beijin Port	Buoyage(T)
395/2017	Beijin Port	Buoyage(T)
396/2017	Zhanjiang Port	Buoyage(T)
557/2017	Maoming Port and Approaches	Buoyage(T)
1217/2019	Zhujiang River	Anchorage(T)
1041/2023	Shanwei New Harbour	Pier Construction(T)
247/2024	Bohe New Harbour	Fairway Construction(T)
528/2024	Jinghai Bay and Approaches	Pier Construction(T)
1287/2024	Qinzhou Bay	Bridge Construction(T)
1327/2024	Approaches to Hailing Island	Berth Construction(T)
114/2025	Tieshan Port Southwards	Fairway Construction(T)
151/2025	Approaches to Houmen Port	Construction(T)
433/2025	Approaches to Tieshan Port	Pier Construction(T)
598/2025	Approaches to Yangjiang Port	Dredging(T)
656/2025	Yangjiang Port	Pier Construction(T)
657/2025	Approaches to Fangcheng Port	Construction(T)
712/2025	Qinzhou Port	Berth Construction(T)
771/2025	Zhujiangkou	Bridge Construction(T)
798/2025	Approaches to Hailing Island	Construction(T)
813/2025	Tieshan Port	Bridge Construction(T)

849/2025	Haimen Bay	Sand Fetching(T)
852/2025	Fangcheng Port	Construction(T)
922/2025	Bailong Peninsula Southeastwards	Construction(T)
933/2025	Honghai Bay	Pier Construction(T)
934/2025	Yangjiang Port	Pier Construction(T)
999/2025	Zhujiangkou	Fairway Construction(T)
1000/2025	Maoming Port	Construction(T)
1030/2025	Daya Bay	Pier Construction(T)
1074/2025	Zhujiang	Bridge Construction(T)
1075/2025	Fangcheng Port	Fairway Construction(T)
1076/2025	Fangcheng Port	Fairway Construction(T)
1077/2025	Fangcheng Port	Fairway Construction(T)
1078/2025	Fangcheng Port	Fairway Construction(T)
1153/2025	Weizhou Island Southwestwards	Drilling(T)
1227/2025	Sanya Port	Construction(T)
1248/2025	Qinzhou Port	Berth Construction(T)
25/2026	Approaches to Tieshan Port	Area (T)
49/2026	Fangcheng Port	Construction(T)
87/2026	Zhujiangkou	Bridge Construction(T)
231/2026	Tieshan Port	Fairway Construction(T)
413/2026	Qinzhou Port	Work(T)
468/2026	Zhanjiang Port	Dredging(T)

HYDROGRAPHIC INFORMATION REPORT SHEET

Name(s) of report sender(s)

Mailing address

Subject

Geographical area

Position or area limit ("PA" indicated if applicable)

.....

Affected chart(s)/publication(s)

Details:

Suggestion(s)/request(s)

.....

Signature :

Date:

HYDROGRAPHIC INFORMATION REPORT SHEET

INSTRUCTIONS

1. Extent of Information to be reported:

a) Discovery or the changes in position, range, depth of uncovered reefs, shoals, wrecks or other obstructions.

b) Discovery or changes of floating objects (e.g buoys, mooring buoys, large scale fishing stakes, floating shipwrecks), magnetic anomalies, discolored water or breakers.

c) Establishments or changes of navigation facilities.

d) Establishments or changes of mooring or berthing facilities (e.g. piers, submarine cables, overhead cables, mooring buoys, breakwaters).

e) Changes in the limit of fairway, anchorages or sailing route.

f) Shortcomings in Chinese coastal port and fairway charts and other relative publications.

2. Instructions:

a) Measuring instrument, methods and time should be specified in expressing the location or scope; and the coordinate system should be indicated (2000 national geodetic coordinate system or WGS-84 coordinate system).

b) When position expressed in bearing and distance, the origin should be specified; and when position expressed in latitude and longitude, the number, edition and publisher of chart referred to should be specified.

c) Measuring instrument, methods and time of the obstruction or shoal soundings should be indicated. In addition, the sounding datum and whether it makes corrections for the height of the tide should also be indicated.

d) Elevation of a navigational mark should be accompanied by the datum it referred to, and height of a light should indicate whether it refers to that of the top or that of the center.

e) The report should be signed and affix the official seal.

3. Remarks:

a) The information reported will be checked upon our receipt and then used to the best advantage which may mean inclusion in due weekly edition of Notices to Mariners. Certain amount of compensation will be given to the report senders.

b) Please send the report to Shanghai Nautical Chart Center. Address: 82 Lane 7, Gongqing Road, Yangpu District, Shanghai.