



NOTICES TO MARINERS

Issue No.26(Total No.1185)

Notice No.650-674

24 June 2024

CONTENTS

- I Sailing Bulletin
- II Index
- III Notices to Mariners
- IV Temporary Notices

In order to keep navigation safety and make Chinese coastal port and fairway Charts modify timely and accurately, mariners are requested to inform the china MSA immediately of the discovery of new danger, or changes or defects in aids to navigation and of shortcomings in Chinese coastal port and fairway charts or publications. Copies of Navigational warning, Sailing information, and Dynamic aids condition should be sent to Tianjin, Shanghai and Guangdong MSA timely. Departments and mariners may contact Shanghai Marine Chart Press Center or Tianjin, Shanghai and Guangdong MSA to get subscribing information. The Notices to Mariners can also be made through the following websites.

In addition to postal methods, the following additional communication facilities are available:

Tianjin MSA Survey and Mapping Office:	E-mail: hedd@tjmsa.gov.cn Phone: +86(0)22 58873986 Fax: +86(0)22 58873988
Shanghai Marine Chart Press Center:	E-mail: gztg@shchart.cn Phone: +86(0)21 65806561, 65806386 Fax: +86(0)21 65697997
Guangdong MSA Survey and Mapping Office:	E-mail: hemail@gdmsa.gov.cn Phone: +86(0)20 89320335 Fax: +86(0)20 89320336
China MSA Nautical Charts&Books Publisher:	Web: www.chart.msa.gov.cn

The Maritime Safety Administration of the People's Republic of China

Explanatory Notes

1. The Notices which publish the information about essential changing feature of Chinese coastal sea area and works at sea, is mainly used to correct the Chinese coastal port and fairway Charts and offer navigation safety information for mariners.
2. The information published in the notice origins from the marine information, the navigational warning, aids dynamics as well as the hydrographic achievements, which are issued by Maritime Administration. The additional source comes from shipping, fairway, sea, Harbour affairs, and fishing politics department.
3. The Notices include the Sailing Bulletin, the Notices to Mariners and Temporary Notices.
 - a) Sailing Bulletin announces rules and regulations of navigation, the printing, correcting and cancellation of publication, and the marine information which is promulgate by MSA and has important relationship which navigation safety. It is not used to correct the Charts.
 - b) The Notices to Mariners is used for user to correct related Chinese coastal port and fairway Charts. The number in parentheses behind the Chart No. indicates that only parts of the Notices related to this chart. The number in square bracket illustrated the previous update notice information.
 - c) The Temporary Notices published for the temporary establishment, cancellation, variation as well as works at sea. The Chart No. lists for user's convenience when mariners look up for the details.
4. Geographical position refer to the horizontal datum of the current edition of each affected chart. The 2000 national geodetic coordinate system which we adopt equals to WGS-84 world geodetic coordinate system in usage. The sounding datum refers to the level of Lowest Astronomical Tide and the elevation uses 1985 national vertical datum. Bearings are true reckoned clockwise from 000° to 359°. Those relating to lights are from seaward. The height of the lighthouse or light beacon is referred to Mean High Water Springs.
5. For symbols used in the Notices to Mariners, see GB12319-2022.
6. The unit in the Notices complies with the international standard unit of measurement, with the Chinese characters replaced by symbol and alphabet, such as degrees (°), minutes (′) and seconds (″), meters (m), kilometers (km) or nautical miles (M).

SAILING BULLETIN

1,Publication Information

1.New Chart Information

No.	Chart No.	Name	Scale	Date	Note
1	31102	BINZHOU PORT	1:25 000	2024年5月6版	CHECK NTM FROM ISSUE No.23 2024
2	44252	ZHANGHUABANG FAIRWAY	1:5 000	2024年5月26版	CHECK NTM FROM ISSUE No.24 2024
3	44253	GAOQIAO FAIRWAY	1:5 000	2024年5月26版	CHECK NTM FROM ISSUE No.24 2024

2.Disused Chart Information

No.	Chart No.	Name	Scale	Date	Note
1	31102	BINZHOU PORT	1:25 000	2023年7月5版	
2	44252	ZHANGHUABANG FAIRWAY	1:5 000	2023年10月25版	
3	44253	GAOQIAO FAIRWAY	1:5 000	2023年11月25版	

2,Marine Information

1.Chinese Version Only.

INDEX

1, GEOGRAPHICAL INDEX








Bohai Sea	Yantai Port	(650)
	Huanghua Port	(670)
Yellow Sea	Shidao Port	(651)
East China Sea	Changjingkou and Approaches	(652)
	Hangzhou Gulf Southwards	(671)
	Songxia Harbour	(653)
	Zhoushan Archipelago	(672)
	Taizhou Bay	(673)
	Approaches to Aiwān Bay	(674)
Taiwan Strait	P'eng-hu Lieh-tao	(654)
South China Sea	Honghai Bay	(655), (656)
	Hongkong Island Northwestwards	(657)
	Mirs Peninsula Southwards	(658)
	Daya Bay	(659), (660)
	Gaolan Islands	(661)
	Approaches to Chuanshan Archipelago	(662)
	Yangjiang Port	(663)
	Hainan Island	(664), (665)
Beibu Gulf	Hainan Island	(666)
	Correction	(667), (668), (669)

2,INDEX OF CHARTS AFFECTED

Chart No.	Notice No.	Notice No. (T)
12002	667,669	
12004	667	
12338	667	
24111		670
33001	650,668	
34001	650,667,668,669	
34122	650	
34123	650	
34131	668,669	
34161	669	
34165	669	
35002	651	
1301	667	
1302	650,667,668,669	
1304	650,667,668,669	
1305	650	
44001	652	
44125	652	
44174	652	
51172		671
52136		672
54232		673
55001		674
62431	653	
62521	653	
62561	653	
2312	654	
82001	655	
82303	655	
82304	655	
82312	655,656	
83001	655,656,657,660	
83101	658,659,660	
83102	659	
83104	660	
84001	657	

Notices to Mariners

650. Bohai Sea – Yantai Port – Longkou Harbour – Aids

- | | | |
|---------------|---|---------------------------------|
| Amend | from: (103)  闪(2)绿6s | (1) 37°40'12".9N, 120°12'48".4E |
| | to: (103)  闪(2)绿6s | (2) position (1) above |
| | from: (100)  闪红4s | (3) 37°40'58".2N, 120°12'27".0E |
| | to: (100)  闪红4s | (4) 37°41'09".8N, 120°12'16".5E |
| | from: (101)  闪绿4s | (5) 37°40'45".2N, 120°12'19".0E |
| | to: (101)  闪绿4s | (6) 37°40'56".6N, 120°12'08".4E |
| Insert | ★ 等明暗红 6s9.7m6M | (7) 37°40'41".1N, 120°13'03".4E |
| | ★ 闪 6s9.7m6M | (8) 37°40'50".7N, 120°12'54".7E |
| | (LN)  甚快(3)5s | (9) 37°40'29".9N, 120°12'19".8E |

List of Lights CNP81/2023~2024[3410350] [3410350.01] [3410350.03] [3410536.01]
[3410536.02] [3410537]

Chart 33001(3,4;8,9)[2024-584] 34001(3,4;8,9)[2024-521] 34122[2022-]
34123(7,8)[2022-1310] 1302(3,4)[2024-521] 1304(3,4)[2024-584]
1305(3,4)[2024-521]

Source Beihai Aids 017/2024

651. Yellow Sea – Shidao Port – Lightbeacon

- | | | |
|---------------|-------------------|---------------------------------|
| Insert | ★ 莫(C)黄 12s9.7m6M | (1) 36°57'15".7N, 122°31'50".1E |
| | ★ 莫(C)黄 12s9.7m6M | (2) 36°57'22".7N, 122°31'47".3E |

Chart 35002(1)(2with chart unchanged)[2024-100]

List of Lights CNP81/2023~2024[3510467] [3510468]

Source BeihaiAids16/2024

652. East China Sea – Changjiangkou and Approaches – Changxing Island Southwards – Warning

- | | | |
|---------------|---|-----------------------------|
| Insert | Note“附近有集装箱落水,航行须注意。” | 31°21'20".4N, 121°39'27".3E |
| Chart | 44001[2024-589] 44125[2024-591] 44174[2024-591] | |
| Source | Shanghai Navigation Warning 0463/2024 | |

653.East China Sea – Songxia Harbour – Guyumen Channel – Fairway

Insert Pingtan Strait Gongtie Bridge Guyumen

Fairway, middle line, joining:

(1)25°41'38".5N,119°39'03".4E

(2)25°40'49".7N,119°37'46".7E

(3)25°39'56".4N,119°37'32".9E

(4)25°39'02".8N,119°37'32".5E

west boundary line, joining:

(5)25°41'40".9N,119°39'01".6E

(6)25°41'10".6N,119°38'14".0E

(7)25°41'11".6N,119°38'13".4E

(8)25°41'00".3N,119°37'55".7E

(9)25°40'59".4N,119°37'56".3E

(10)25°40'51".4N,119°37'43".8E

(11)25°39'56".8N,119°37'29".7E

(12)25°39'02".8N,119°37'29".3E

east boundary line, joining:

(13)25°41'36".1N,119°39'05".2E

(14)25°41'05".5N,119°38'17".2E

(15)25°41'04".6N,119°38'17".7E

(16)25°40'53".3N,119°38'00".0E

(17)25°40'54".2N,119°37'59".4E

(18)25°40'48".0N,119°37'49".6E

(19)25°39'56".0N,119°37'36".1E

(20)25°39'02".8N,119°37'35".7E

Insert Daxiaolian Island Fairway, middle line, joining:

(21)25°43'03".9N,119°42'50".4E

(22)25°39'56".2N,119°40'29".9E

(23)25°38'41".5N,119°38'29".6E

(24)25°37'00".9N,119°37'47".8E

west boundary line, joining:

(25)25°43'05".5N,119°42'47".7E

(26)25°42'06".0N,119°42'03".2E

(62521 北图廓交点)

(27)25°39'58".3N,119°40'27".6E

(28)25°39'19".9N,119°39'25".8E

(29)25°39'20".9N,119°39'24".8E

(30)25°39'09".7N,119°39'06".7E
 (31)25°39'08".7N,119°39'07".8E
 (32)25°39'00".0N,119°38'53".7E
 (62431 南图廓交点)
 (33)25°38'43".4N,119°38'26".9E
 (34)25°37'01".9N,119°37'44".8E
 east boundary line, joining:
 (35)25°43'02".3N,119°42'53".1E
 (36)25°42'06".0N,119°42'11".0E
 (62521 北图廓交点)
 (37)25°39'54".1N,119°40'32".2E
 (38)25°39'15".6N,119°39'30".2E
 (39)25°39'14".6N,119°39'31".2E
 (40)25°39'03".5N,119°39'13".2E
 (41)25°39'04".4N,119°39'12".2E
 (42)25°39'00".0N,119°39'05".1E
 (62431 南图廓交点)
 (43)25°38'39".6N,119°38'32".3E
 (44)25°36'59".9N,119°37'50".8E

Note: Chinese Version Only.

Chart 62431 (5,6; 7,8; 9~12; 13,14; 15,16; 17~20; 25,27,28; 29,30; 31,32; 35,37,38; 39,40; 41,42) (1~4; 21~24 with chart unchanged) [2024-]
 62521 (5,6; 7,8; 9~12; 13,14; 15,16; 17~20; 26~28; 29,30; 31,33,34; 36~38; 39,40; 41,43,44) (1~4; 21~24 with chart unchanged) [2024-395]
 62561 (5,6; 7,8; 9~12; 13,14; 15,16; 17~20; 25,27,28; 29,30; 31,33,34; 35,37,38; 39, 40; 41,43,44) [2024-395]

Source Pingtan Navigation Notice 016/2024

654. Taiwan Strait – P'eng-hu Lieh-tao – P'eng-hutao Southeastwards – Wreck






Insert 概位: 23°29'00"N, 119°41'00"E (2024)

Note: Chinese Version Only.

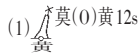
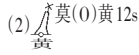
Chart 2312 [2024-604]

Source NTM 2024-(18)-702

655.South China Sea – Honghai Bay – Shanwei Port – Wreck & Shallow Depth

Delete  (1)22°46'18".5N,115°18'39".5E
 及等深线 (2)position (1) above
 Insert  船 (3)22°46'42".0N,115°20'36".4E
 船 (4)22°46'25".9N,115°21'01".1E
 (5)22°46'18".5N,115°18'39".4E
 Chart 82001(1;5)[2024-228] 82303(2;5)[2021-] 82304(2;3~5)[2022-]
 82312(1;3~5)[2023-368] 83001(1;5)[2024-605]
 Source Guangzhou Hydrographic Center





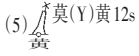
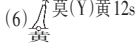
656.South China Sea – Honghai Bay – Yanzhou Port Southwards – Buoyage

Insert (1)  (1)22°39'33".8N,114°59'51".8E
 (2)  (2)22°40'00".1N,114°59'34".7E
 Chart 82312[2024-655] 83001(1)[2024-655] 3313(1)[2024-475]
 List of Lights CNP83/2023~2024[7210423.01][7210423.02]
 Source Nanhai Aids 038/2024

657.South China Sea – Hongkong Island Northwestwards – Shallow Depth


Insert 9, 22°17'29".5N,114°10'01".7E
 Chart 83001(with chart unchanged)[2024-656] 84001(with chart unchanged)[2024-605]
 Source NTM 2024-(18)-707


658.South China Sea – Dapeng Peninsula Southwards – Sanmen Channel – Buoyage


Delete (1)  (1)22°28'12".1N,114°31'46".9E
 (2)  (2)22°28'08".9N,114°31'46".9E
 (3)  (3)22°28'12".1N,114°31'38".0E
 (4)  (4)22°28'08".9N,114°31'38".0E
 (5)  (5)22°28'21".9N,114°31'47".0E
 (6)  (6)22°28'05".0N,114°31'46".9E
 Chart 83101(5)(1~4,6with chart unchanged)[2024-418]
 List of Lights CNP83/2023~2024[7310771.01][7310771.02][7310771.03][7310771.04]
 [7310771.05][7310771.06]


Source Nanhai Aids 033/2024


659.South China Sea – Daya Bay – Mabianzhou Fairway – Aids


Delete (10)  闪红4s (1) 22°36'22".2N,114°43'55".9E

Amend from: (11)  闪(2)红6s (2) 22°36'38".3N,114°44'01".2E


to: (12)  闪(2)红6s (3) 22°36'48".5N,114°43'53".1E


from: (12)  甚快(6)+长闪10s (4) 22°36'41".5N,114°44'07".3E


to: (LNG4)  甚快(6)+长闪10s (5) 22°37'21".6N,114°44'08".0E


Move (8)  闪(3)红10s from: (6) 22°35'54".1N,114°43'46".4E


to: (7) 22°35'50".8N,114°43'44".2E

Insert (10)  闪红4s (8) 22°36'29".1N,114°43'44".4E

(11)  闪绿4s (9) 22°36'22".3N,114°43'59".5E

(LNG1)  闪(2)绿6s (10) 22°36'39".6N,114°44'09".0E

(2)  闪(3)红10s (11) 22°37'12".0N,114°43'54".9E

(3)  甚快(9)10s (12) 22°37'13".3N,114°44'25".4E

★ 闪4s1m5M (13) 22°36'47".4N,114°44'17".4E

Chart 83101(4,5;6,7;8,11,13)[2024-658] 83102[2024-418]

List of Lights CNP83/2023~2024[7310260.08][7310260.10][7310260.11][7310260.12]
[7310261.01][7310261.02][7310261.03][7310261.04][7310262]

Source Nanhai Aids 039/2024

660.South China Sea – Daya Bay – Dongma Harbour – V-AIS


Insert  V-AIS 22°43'10".9N,114°39'04".7E


Chart 83001[2024-657] 83101[2024-659] 83104[2024-] 3313[2024-656]

List of Lights CNP83/2023~2024[7310372]

Source Nanhai Aids 037/2024
































661.South China Sea – Gaolan Islands – Aids














Delete (38)  闪绿4s (1) 21°58'05".9N,113°10'10".3E

(50)  甚快(6)+长闪10s (2) 21°59'57".1N,113°08'27".7E

Amend from: (24)  闪(2)红6s(同闪) (3) 21°55'39".2N,113°11'57".4E

to: (24)  快红 (4) 21°55'50".8N,113°11'53".7E

from: (26)  闪(2)红 6s(同闪)	(5) 21°56'01".4N, 113°11'41".6E
to: (26)  闪(2)红 6s 同步	(6) 21°56'05".0N, 113°11'43".8E
from: (28)  闪(2)红 6s(同闪)	(7) 21°56'15".3N, 113°11'30".8E
to: (28)  闪(2)红 6s 同步	(8) 21°56'27".2N, 113°11'18".0E
from: (30)  闪(2)红 6s(同闪)	(9) 21°56'50".0N, 113°10'50".9E
to: (30)  闪(2)红 6s 同步	(10) 21°56'50".4N, 113°10'51".5E
from: (32)  闪(2)绿 6s(同闪)	(11) 21°56'57".0N, 113°10'56".7E
to: (32)  闪(2)绿 6s 同步	(12) 21°56'58".1N, 113°10'57".7E
from: (33)  闪(2)绿 6s(同闪)	(13) 21°57'22".7N, 113°10'42".1E
to: (33)  闪(2)绿 6s 同步	(14) 21°57'22".5N, 113°10'41".4E
from: (34)  闪(2)红 6s(同闪)	(15) 21°57'18".0N, 113°10'32".8E
to: (34)  闪(2)红 6s 同步	(16) 21°57'18".4N, 113°10'33".4E
from: (35)  闪(2)绿 6s(同闪)	(17) 21°57'49".2N, 113°10'24".9E
to: (35)  闪(2)绿 6s 同步	(18) 21°57'48".6N, 113°10'24".6E
from: (36)  闪(2)红 6s(同闪)	(19) 21°57'43".6N, 113°10'16".3E
to: (36)  闪(2)红 6s 同步	(20) 21°57'43".9N, 113°10'16".9E
from: (37)  闪(3)绿 10s	(21) 21°57'59".0N, 113°10'16".6E
to: (37)  闪(2)绿 6s	(22) 21°57'58".7N, 113°10'16".0E
from: (40)  闪(2)红 6s3M(同闪)	(23) 21°58'09".8N, 113°09'53".8E
to: (38)  闪(2)红 6s 同步	(24) 21°58'10".1N, 113°09'54".3E
from: (39)  闪(2)绿 6s(同闪)	(25) 21°58'15".5N, 113°10'02".4E
to: (39)  闪(2)绿 6s 同步	(26) 21°58'15".1N, 113°10'01".9E
from: (41)  闪(2)绿 6s	(27) 21°58'25".5N, 113°09'53".8E
to: (40)  闪(2)绿 6s	(28) 21°58'25".2N, 113°09'53".2E
from: (43)  闪(2)绿 6s(同闪)	(29) 21°58'36".4N, 113°09'44".5E
to: (41)  闪(2)绿 6s 同步	(30) position (29) above
from: (42)  闪(2)红 6s(同闪)	(31) 21°58'31".5N, 113°09'35".2E
to: (42)  闪(2)红 6s 同步	(32) 21°58'30".5N, 113°09'36".9E
from: (45)  闪绿 4s	(33) 21°59'03".5N, 113°09'19".0E
to: (43)  闪(2)绿 6s	(34) 21°59'03".6N, 113°09'20".2E
from: (47)  闪(2+1)绿 6s	(35) 21°59'21".0N, 113°09'03".9E

	to: (45)  闪(2+1)绿6s <small>绿 红 绿</small>	(36) 21°59'23".2N, 113°09'03".5E
	from: (46)  闪(2)红6s(同闪) <small>红</small>	(37) 21°59'20".3N, 113°08'55".5E
	to: (46)  闪(2)红6s 同步 <small>红</small>	(38) 21°59'17".8N, 113°08'56".2E
	from: (49)  闪(2)绿6s <small>绿</small>	(39) 21°59'52".4N, 113°08'37".2E
	to: (47)  闪(2)绿6s <small>绿</small>	(40) 21°59'53".1N, 113°08'37".9E
Move	(44)  闪(2)红6s from: <small>红</small>	(41) 21°58'59".2N, 113°09'13".7E
	to:	(42) 21°58'58".7N, 113°09'12".6E
	(48)  闪(2)红6s from: <small>红</small>	(43) 21°59'42".9N, 113°08'36".2E
	to:	(44) 21°59'42".3N, 113°08'35".2E
	烽火(1)  闪绿 4s from: <small>绿</small>	(45) 21°59'38".2N, 113°08'48".5E
	to:	(46) 21°59'41".3N, 113°08'47".8E
	(2)  闪(2+1)绿6s from: <small>绿 红 绿</small>	(47) 21°59'48".0N, 113°08'40".0E
	to:	(48) 21°59'50".0N, 113°08'40".4E
Insert	(48A)  V-AIS	(49) 21°59'54".2N, 113°08'26".4E
	(49)  甚快(6)+长闪 10s <small>直 绿 绿</small>	(50) 22°00'02".0N, 113°08'29".5E
	(50)  闪(2)红6s <small>红 AIS</small>	(51) 22°00'06".9N, 113°08'16".1E
	(51)  闪(2)绿6s <small>绿</small>	(52) 22°00'10".5N, 113°08'20".9E
Chart	84204(2;7,8,11,12,19,20,27,28,33,34,45,46;50,51)[2024-477]	
	84301(2;3,4,5~14,19,20,25~40;41~48;49~52)[2023-1241]	
	84302(2;5~14,19,20,25~40;41~48;49~52)[2022-]	
	84307(1;3,4,5~22)[2023-1241]	
List of Lights	CNP83/2023~2024[7413370.24] [7413370.26] [7413370.28] [7413370.30] [7413370.32] [7413370.33] [7413370.34] [7413370.35] [7413370.36] [7413370.37] [7413370.38] [7413370.39] [7413370.40] [7413370.41] [7413370.42] [7413370.43] [7413370.44] [7413370.45] [7413370.46] [7413370.47] [7413370.48] [7413370.481] [7413370.49] [7413370.50] [7413370.51] [7413389.01] [7413389.02]	
Source	Nanhai Aids 030/2024	

662.South China Sea – Approaches to Chuanshan Archipelago – Buoyage

Insert	海洋观测  莫(0)黄 12s <small>黄 AIS</small>	21°35'45".0N, 112°26'50".9E
Chart	85001[2024-365] 85101[2023-885] 3314[2024-605]	

List of Lights CNP83/2023~2024[7510533]

Source Nanhai Aids 029/2024

663.South China Sea – Yangjiang Port – Aids










Insert	LNG 码头(L1)  快 快闪 快闪	(1)21°39'41".7N,111°49'23".3E
	(L2)  闪(2+1)绿6s 绿闪 绿闪	(2)21°40'06".5N,111°49'13".1E
	(L3)  快(6)+长闪15s 快闪 快闪	(3)21°40'11".1N,111°49'26".8E
	(L4)  莫(C)黄12s 黄闪 黄闪	(4)21°39'59".4N,111°49'50".8E
	LNG 码头(1)  等明暗红4s14m5M	(5)21°39'48".6N,111°49'40".7E
	(2)  等明暗红4s14m5M	(6)21°39'59".5N,111°49'45".0E
	(3)  闪2s10m3M	(7)21°39'56".9N,111°49'56".0E
	(4)  闪2s10m3M	(8)21°39'56".8N,111°50'20".2E
	(5)  闪5s8m3M	(9)21°40'03".7N,111°49'47".1E

Chart 85001(5)[2024-662] 86101(3,5,8)[2024-365] 86301[2024-210]

List of Lights CNP83/2023~2024[7610466.01][7610466.02][7610466.03][7610466.04]
[7610467.01][7610467.02][7610467.03][7610467.04][7610467.05]

Source Nanhai Aids 034/2024

664.South China Sea – Hainan Island – Sanya Port and Approaches – Lightbeacon


Insert	 等明暗红4s7.2m6M	(1)18°14'42".9N,109°22'18".6E
	 等明暗绿4s7.2m6M	(2)18°14'41".7N,109°21'53".7E

Chart 03201[2024-422]

List of Lights CNP83/2023~2024[9310433.01][9310433.02]

Source Nanhai Aids 031/2024

665.South China Sea – Hainan Island – Sanya Port and Approaches – Aids


Insert	(2)  等明暗红2s17m5M	(1)18°17'07".3N,109°22'02".2E
	肖旗港(1)  闪绿4s 绿闪 绿闪	(2)18°17'03".0N,109°22'15".3E
	(2)  闪红4s 红闪 红闪	(3)18°17'01".8N,109°22'12".9E
	(3)  闪绿4s 绿闪 绿闪	(4)18°17'10".4N,109°22'06".6E
	(4)  闪红4s 红闪 红闪	(5)18°17'07".6N,109°22'05".5E

Chart 03201[2024-664]

List of Lights CNP83/2023~2024[9310434] [9310435.01] [9310435.02] [9310435.03]
[9310435.04]

Source Nanhai Aids 032/2024

666.Beibu Gulf – Hainan Island – Yangpu Port and Approaches – Buoyage

Move (S8)  甚快(9)10s from: (1)19°48'19".3N,109°10'02".3E

to: (2)19°48'14".2N,109°10'07".2E

Insert (S7A)  甚快(6)+长闪10s (3)19°48'23".4N,109°10'03".8E

Chart 04401(1,2)[2024-480] 04404[2024-]

List of Lights CNP83/2023~2024[9510801.08] [9510803.07]

Source Nanhai Aids 036/2024

667.Correction

Correct notices No.271 in Issue No.12 2023 as follow:

Correct from: 航海通告 2022-(23)-769

to: 航海通告 2021-(23)-769

Chart 12002(with chart unchanged)[2023-569] 12004(with chart unchanged)[2024-545]
12338(with chart unchanged)[2023-359] 34001(with chart unchanged)[2024-650]
1301(with chart unchanged)[2023-715] 1302(with chart unchanged)[2024-650]
1304(with chart unchanged)[2024-650]

668.Correction

Correct notices No.277 in Issue No.12 2023 as follow:

Correct from: 航海通告 2022-(23)-768

to: 航海通告 2021-(23)-768

Chart 33001(with chart unchanged)[2024-650] 34001(with chart unchanged)[2024-667]
34131(with chart unchanged)[2024-37] 1302(with chart unchanged)[2024-667]
1304(with chart unchanged)[2024-667]

669.Correction

Correct notices No.278 in Issue No.12 2023 as follow:

Correct from: 航海通告 2022-(23)-770

to: 航海通告 2021-(23)-770

Chart 12002(with chart unchanged)[2024-667] 34001(with chart unchanged)[2024-668]
34131(with chart unchanged)[2024-668] 34161(with chart unchanged)[2024-231]
34165(with chart unchanged)[2024-37] 1302(with chart unchanged)[2024-668]
1304(with chart unchanged)[2024-668]

Temporary Notices

670. Bohai Sea – Huanghua Port – Pier Construction (T)

Date May 17 to November 2, 2024, day and night

Area area1, joining: (1) 38°20'57".2N, 117°48'25".4E
(2) 38°21'09".6N, 117°48'12".0E
(3) 38°21'12".8N, 117°48'16".7E
(4) 38°21'07".8N, 117°48'22".2E
(5) 38°21'08".2N, 117°48'22".9E
(6) 38°21'00".9N, 117°48'30".9E
(7) position (1) above

area2, joining: (8) 38°21'12".2N, 117°48'09".8E
(9) 38°20'57".9N, 117°48'25".3E
(10) 38°21'08".0N, 117°48'41".9E
(11) 38°21'22".5N, 117°48'24".8E
(12) position (8) above

Note: Keep watching on VHF ch.08&16.

Chart 24111

Source Cangzhou Navigation Notice 108/2024

671. East China Sea – Hangzhou Gulf Southwards – Bridge Construction (T)

Date May 16, 2024 to January 31, 2025

Area joining: (1) 30°24'29".7N, 121°07'01".3E
(2) 30°23'34".5N, 121°08'30".0E
(3) 30°22'53".6N, 121°07'24".8E
(4) 30°23'36".3N, 121°06'17".2E
(5) position (1) above

Note: Keep watching on VHF ch.16.

Chart 51172

Source Ningbo Navigation Notice 238/2024

Blank Page

672. East China Sea – Zhoushan Archipelago – Zhujiandiandao – Pier Construction (T)

Date December 20, 2023 to December 31, 2024

Area joining:

- (1) 29°55'18".1N, 122°19'42".0E
- (2) 29°55'16".9N, 122°19'40".2E
- (3) 29°55'14".5N, 122°19'42".2E
- (4) 29°55'13".1N, 122°19'40".1E
- (5) 29°55'10".7N, 122°19'42".1E
- (6) 29°55'13".7N, 122°19'46".3E
- (7) position (1) above

Note: Keep watching on VHF ch.16. Irrespective vessels are prohibited from entering the operating area.

Chart 52136

Source Zhoushan Navigation Notice 202/2023&110/2024

673. East China Sea – Taizhou Bay – Approaches to The Second Jiaojiang Bridge – Pier Construction(T)

Date May 18 to November 13, 2024, day and night

Area joining:

- (1) 28°41'26".0N, 121°29'07".0E
- (2) 28°41'26".0N, 121°29'26".0E
- (3) 28°41'43".0N, 121°29'23".0E
- (4) 28°41'42".0N, 121°29'07".0E
- (5) position (1) above

Note: Irrespective vessels are prohibited from entering the safety operating area.

Chart 54232

Source Taizhou Navigation Notice 043/2024

674. East China Sea – Approaches to Aiwan Bay – Construction (T)

Date May 17 to November 9, 2024, day and night

Area joining:

- (1) 28°07'22".1N, 121°58'40".4E
- (2) 28°03'13".1N, 121°55'08".0E
- (3) 28°04'56".9N, 121°55'09".2E

Blank Page

(4)28°04'56".4N,121°52'27".8E

(5)28°06'37".2N,121°53'48".4E

(6)28°06'37".3N,121°55'54".3E

(7)28°07'22".2N,121°56'30".3E

(8)position (1) above

Note: Keep watching on VHF ch.16. Irrespective vessels are prohibited from entering the safety operating area.

Chart 55001

Source Taizhou Navigation Notice 045/2024

Blank Page

Disabled Temporary Notice List

(1) Bohai Sea

579/2023	North of Laizhou Gulf	Drilling(T)
889/2023	Dongying Port	Construction(T)
1171/2023	Approaches to Dongying Port	Drilling(T)
1218/2023	Approaches to Dongying Port	Drilling(T)
1280/2023	Dandong Port	Dredging(T)
57/2024	Haihe River	Construction(T)
58/2024	Dongying Port	Construction(T)
59/2024	Approaches to Dongying Port	Construction(T)
60/2024	Approaches to Dongying Port	Construction(T)
256/2024	Liaodong Gulf	Construction(T)
258/2024	Liaodong Gulf	Construction(T)
259/2024	Liaodong Gulf	Construction(T)
265/2024	Approaches to Dongying Port	Construction(T)
283/2024	Approaches to Dongying Port	Construction(T)
351/2024	Approaches to Dongying Port	Drilling(T)
368/2024	Liaodong Gulf	Construction(T)
369/2024	Approaches to Dongying Port	Construction(T)

(2) Yellow Sea

692/2022	Dongjiakou Harbour and Approaches	Breakwater Construction(T)
851/2023	Haizhou Bay	Installation(T)
919/2023	Rizhao Port	Construction(T)
1108/2023	Yantai Port	Pipeline Construction(T)
163/2024	Guanhe River	Dredging(T)
164/2024	Guanhekou	Pier Construction(T)
195/2024	Qingdao Port	Construction(T)
196/2024	Qingdao Port	Construction(T)
197/2024	Qingdao Port	Dredging(T)
198/2024	Qingdao Port	Construction(T)
214/2024	Qingdao Port and Approaches	Construction(T)
215/2024	Qingdao Port and Approaches	Pier Construction(T)
223/2024	Binhai Port	Dredging(T)
268/2024	Lianyungang Port	Construction(T)
352/2024	Shidao Port	Dredging(T)
433/2024	Qingdao Port	Construction(T)

(3) East China Sea & Taiwan Strait

169/2023	Meizhou Bay	Construction(T)
732/2023	Ningbo Port	Surveying(T)
733/2023	Meizhou Bay	Berth Construction(T)
796/2023	Zhoushan Archipelago	Pier Construction(T)
1039/2023	Meizhou Bay	Berth Construction(T)
1147/2023	Changjiangkou and Approaches	Pier Construction(T)
1192/2023	Nanji Islands Southwards	Construction(T)
30/2024	Wenzhou Bay	Pier Construction(T)
31/2024	Xiamen Island Northeastwards	Construction(T)
92/2024	Ai'wan Bay	Construction(T)
93/2024	Dingcaoyu Eastwards	Construction(T)
94/2024	Weitou Bay	Construction(T)
127/2024	Zhoushan Archipelago	Reef Exploding(T)
129/2024	Oujiang River	Bridge Construction(T)
166/2024	Zhoushan Archipelago	Construction(T)
167/2024	Zhoushan Archipelago	Surveying(T)
170/2024	Zhoushan Archipelago	Pier Construction(T)
171/2024	Xiangshan Port	Bridge Construction(T)
173/2024	Wenzhou Port	Construction(T)
235/2024	Hangzhou Gulf	Bridge Construction(T)
242/2024	Zhoushan Port	Surveying(T)
271/2024	Hangzhou Gulf	Cable(T)

(4) South China Sea & Beibu Gulf

566/2023	Hai'an Bay	Construction(T)
621/2023	Zhanjiang Port	Dredging(T)
668/2023	Anpu Port	Pier Construction(T)
1020/2023	Yangjiang Port	Berth Construction(T)
32/2024	Guang'ao Bay	Pier Construction(T)
66/2024	Qiongzhou Strait	Work(T)
178/2024	Zhujiangkou	Construction(T)
179/2024	Zhujiangkou	Construction(T)
248/2024	Zhanjiang Port	Pier Construction(T)

INDEX OF TEMPORARY NOTICES IN FORCE

(1) Bohai Sea

383/2010	Tianjin Port	Buoyage(T)
190/2021	Tangshan Port	Aids(T)
409/2022	Dongying Port	Construction(T)
1227/2022	Changshansijiao Southwards	Construction(T)
678/2023	Dongying Port and Approaches	Construction(T)
767/2023	Approaches to Dongying Port	Drilling(T)
768/2023	Approaches to Dongying Port	Drilling(T)
769/2023	Approaches to Dongying Port	Drilling(T)
845/2023	Dongying Port Eastwards	Drilling(T)
846/2023	Dongying Port Eastwards	Drilling(T)
847/2023	Dongying Port Eastwards	Drilling(T)
917/2023	Dongying Port	Construction(T)
977/2023	Dongying Port	Pipeline Construction(T)
978/2023	Dongying Port	Platform Construction(T)
1027/2023	Xiaoqinghe	Construction(T)
1144/2023	Jinzhou Port	Fairway Construction(T)
1219/2023	Approaches to Dongying Port	Construction(T)
1220/2023	Approaches to Dongying Port	Construction(T)
1222/2023	Approaches to Dongying Port	Construction(T)
1223/2023	Approaches to Dongying Port	Construction(T)
1224/2023	Approaches to Dongying Port	Construction(T)
1248/2023	Approaches to Dongying Port	Construction(T)
1249/2023	Approaches to Dongying Port	Construction(T)
1250/2023	Approaches to Dongying Port	Construction(T)
1251/2023	Approaches to Dongying Port	Work(T)
1253/2023	Laizhou Gulf	Surveying(T)
1287/2023	Dongying Port	Work(T)
1291/2023	Weifang Port	Buoyage(T)
1292/2023	Laizhou Port	Buoyage(T)
1319/2023	Huludao Port	Construction(T)
1322/2023	Approaches to Dongying Port	Drilling(T)
1351/2023	Tianjin Port	Construction(T)
161/2024	Approaches to Dongying Port	Construction(T)
190/2024	Tianjin Po	Construction(T)
192/2024	Approaches to Dongying Port	Pier Construction(T)

212/2024	Dalian Port	Construction(T)
213/2024	Approaches to Dongying Port	Drilling(T)
222/2024	North of Bohai Sea	Drilling(T)
255/2024	Dalian Port	Construction(T)
257/2024	Liaodong Gulf	Construction(T)
260/2024	Liaodong Gulf	Construction(T)
261/2024	Liaodong Gulf	Construction(T)
262/2024	Tangshan Port	Fairway Construction(T)
263/2024	Tangshan Port	Fairway Construction(T)
264/2024	Huanghua Port	Dredging(T)
266/2024	Approaches to Dongying Port	Construction(T)
280/2024	Tangshan Port	Construction(T)
281/2024	Huanghua Port	Dredging(T)
314/2024	Approaches to Dongying Port	Construction(T)
350/2024	Tangshan Port	Construction(T)
403/2024	Approaches to Dongying Port	Drilling(T)
404/2024	Approaches to Dongying Port	Construction(T)
429/2024	Liaodong Gulf	Construction(T)
460/2024	Panjin Port	Construction(T)
461/2024	Huanghua Port	Lighterage Area(T)
462/2024	Huanghua Port	Dredging(T)
463/2024	Dongying Port	Construction(T)
464/2024	Dongying Port	Construction(T)
481/2024	Hongyanhe	Construction(T)
482/2024	Panjin Port	Berth Construction(T)
483/2024	Dongying Port	Fairway Construction(T)
491/2024	Yingkou Port	Dredging(T)
492/2024	Yingkou Port	Dredging(T)
493/2024	Panjin Port	Dredging(T)
494/2024	Tangshan Port	Surveying(T)
495/2024	Tianjin Port	Surveying(T)
496/2024	Dongying Port	Drilling(T)
499/2024	Dongying Port	Construction(T)
512/2024	Jinzhou Port	Berth Construction(T)
561/2024	Liaodong Gulf	Construction(T)
562/2024	Liaodong Gulf	Construction(T)
563/2024	Yingkou Port	Dredging(T)

564/2024	Yingkou Port	Dredging(T)
565/2024	Jinzhou Port	Fairway Construction(T)
566/2024	Tianjin Port	Fairway Construction(T)
567/2024	Tianjin Port	Pipeline Construction(T)
568/2024	Approaches to Dongying Port	Construction(T)
569/2024	Dongying Port Eastwards	Drilling(T)
570/2024	Dongying Port Eastwards	Drilling(T)
571/2024	Dongying Port Eastwards	Drilling(T)
572/2024	Dongying Port Southwards	Construction(T)
573/2024	Laizhou Gulf	SeaWall Construction(T)
614/2024	Liaodong Gulf	Construction(T)
615/2024	Huanghua Port	Surveying(T)
616/2024	Huanghua Port	Surveying(T)
617/2024	Huanghua Port	Surveying(T)
618/2024	Huanghua Port	Construction(T)
619/2024	Huanghua Port	Construction(T)
620/2024	Dongfeng Port	Construction(T)
621/2024	Binzhou Port	Construction(T)
622/2024	Approaches to Dongying Port	Construction(T)
623/2024	Approaches to Dongying Port	Construction(T)
624/2024	Approaches to Dongying Port	Construction(T)
670/2024	Huanghua Port	Pier Construction(T)

(2) Yellow Sea

506/2012	Lianyungang Port	V-AIS(T)
896/2012	Shidao Port	Fairway(T)
922/2017	Rizhao Port	Caisson Storage Area(T)
967/2017	Sheyanghekou	Lightbeacon(T)
1316/2021	Qingdao Port	Test Operation(T)
292/2023	Dalian Port	Fairway Construction(T)
296/2023	Lianyungang Port	Dredging(T)
321/2023	Guanhe River	Construction(T)
322/2023	Guanhe River	Construction(T)
262/2023	Lianyungang Port	Surving(T)
607/2023	Zhaitangdao Westwards	Pier Construction(T)
608/2023	Zhaitangdao	Pier Construction(T)
661/2023	Qingdao Port	Pier Construction(T)

920/2023	Rizhao Port	Construction(T)
1170/2023	Zhuanghe Port	Construction(T)
1225/2023	Lianyungang Port	Dredging(T)
1255/2023	Qingdao Port	Construction(T)
26/2024	Rizhao Port	Scientific Research Experiments(T)
162/2024	Qingdao Port	Construction(T)
370/2024	Qingdao Port	Construction(T)
371/2024	Sheyanghe	Dredging(T)
405/2024	Qingdao Port	Dredging(T)
434/2024	Lianyungang Port	Breakwater Construction(T)
459/2024	Zhangzi Island	Pier Construction(T)
465/2024	North Yellow Sea	Construction(T)
466/2024	Qingdao Port	Construction(T)
467/2024	Chaolian Island Southeastwards	Cultivation Area(T)
468/2024	Lianyungang Port	Pier Construction(T)
484/2024	Rushankou Southeastwards	Construction(T)
485/2024	Rushankou Southeastwards	Construction(T)
498/2024	Dalian Port	Construction(T)
500/2024	Qingdao Port	Fairway Construction(T)
560/2024	Zhangzi Island	Breakwater Construction(T)
574/2024	Approaches to Chengshanjiao	Exploration(T)
575/2024	Qingdao Port	Dredging(T)
611/2024	Approaches to Zhuanghe Port	Pipeline Construction(T)
612/2024	Approaches to Zhuanghe Port	Construction(T)
613/2024	Zhuanghe Port	Dredging(T)
625/2024	Guanhekou	Berth Construction(T)

(3) East China Sea & Taiwan Strait

304/2002	Xiamen Port	Mooring buoy(T)
322/2003	Zhoushan	Mooring buoy(T)
22/2004	Changjiangkou	Anchorage Area(T)
148/2004	Changjiangkou	Dumping ground(T)
543/2007	Zhoushan Islands	Anchorage Area(T)
1079/2007	Zhejiang Coastal	Mooring buoy(T)
894/2009	Fujian Coastal	Navigable Fairway(T)
925/2009	Fujian Coastal	Anchorage(T)
698/2010	Fuzhou Port	Lightbeacon(T)

889/2010	Quanzhou Bay	LightBeacon(T)
1016/2010	Sanmen Bay	Buoyage(T)
1220/2010	Zhoushan Islands	Anchorage(T)
68/2012	Changjiangkou	Bridge Navigation(T)
1524/2012	Changjiangkou	Lightbeacon(T)
282/2017	Lingjiang	Bridge Opening Mark(T)
642/2022	Xiamen Port and Approaches	Construction(T)
1192/2022	Xiondiyu	Observation(T)
430/2023	Changjiangkou and Approaches	Construction(T)
450/2023	Xiamen Island Northeastwards	Construction(T)
517/2023	Zhoushan Archipelago	Pier Construction(T)
645/2023	Xiamen Island and Approaches	Pier Construction(T)
683/2023	Zhoushan Archipelago	Construction(T)
706/2023	Jiaxing Port	Berth Construction(T)
854/2023	Hangzhou Gulf	Berth Construction(T)
855/2023	Hangzhou Gulf	Berth Construction(T)
925/2023	Yongjiang River	Surveying(T)
947/2023	Zhoushan Archipelago	Pier Construction(T)
951/2023	Meizhou Bay	Bridge Construction(T)
952/2023	Xiamen Port and Approaches	Pier Construction(T)
983/2023	Hangzhou Gulf	Construction(T)
1011/2023	Zhoushan Archipelago	Bridge Construction(T)
1014/2023	Zhoushan Archipelago	Pier Construction(T)
1017/2023	Approaches to Dongchong Peninsula	Construction(T)
1032/2023	Hangzhou Gulf	Construction(T)
1033/2023	Zhoushan Archipelago	Pier Construction(T)
1035/2023	Ningbo Port	Surveying(T)
1037/2023	Feiyunjiang	Bridge Construction(T)
1038/2023	Feiyunjiang	Bridge Construction(T)
1040/2023	Xiamen Island Northwards	Construction(T)
1089/2023	Zhoushan Archipelago	Surveying(T)
1109/2023	Hangzhou Gulf	Dredging(T)
1110/2023	Zhoushan Archipelago	Pier Construction(T)
1123/2023	Changjiangkou and Approaches	Construction(T)
1124/2023	Changjiangkou and Approaches	Fairway Construction(T)
1125/2023	North Coast of Hangzhou Gulf	Construction(T)
1126/2023	Zhoushan Archipelago	Bridge Construction(T)

1175/2023	Meizhou Bay	Berth Construction(T)
1188/2023	Changjiangkou	Construction(T)
1189/2023	Ningbo Port	Surveying(T)
1190/2023	Zhoushan Archipelago	Surveying(T)
1191/2023	Feiyunjiang	Pier Construction(T)
1226/2023	Zhoushan Archipelago	Construction(T)
1258/2023	Damen Channel	Construction(T)
1259/2023	Quanzhou Bay	Pipeline Work(T)
1260/2023	Xiamen Island Northwards	Construction(T)
1261/2023	Xiamen Port	Pier Construction(T)
1294/2023	Changjiangkou and Approaches	Construction(T)
1352/2023	Zhoushan Archipelago	Pier Construction(T)
27/2024	Approaches to Dazhihe Outfall	Construction(T)
28/2024	Zhoushan Archipelago	Detecting(T)
63/2024	Changjiangkou and Approaches	Construction(T)
64/2024	Xinghua Gulf	Dredging(T)
122/2024	Changjiangkou and Approaches	Construction(T)
123/2024	Changjiangkou and Approaches	Construction(T)
124/2024	Zhoushan Archipelago	Construction(T)
125/2024	Zhoushan Archipelago	Construction(T)
126/2024	Zhoushan Archipelago	Bridge Construction(T)
128/2024	Zhoushan Archipelago	Surveying(T)
165/2024	Changjiangkou and Approaches	Surveying(T)
168/2024	Zhoushan Archipelago	Bridge Construction(T)
169/2024	Zhoushan Archipelago	Surveying(T)
172/2024	Shatou Channel	Pier Construction(T)
174/2024	Weitou Bay	Pier Construction(T)
175/2024	Weitou Bay	Pier Construction(T)
176/2024	Xiamen Island Northwards	Construction(T)
177/2024	Xiamen Port and Approaches	Construction(T)
199/2024	Changjiangkou and Approaches	Surveying(T)
200/2024	Changjiangkou and Approaches	Construction(T)
201/2024	Zhoushan Archipelago	Surveying(T)
202/2024	Zhoushan Archipelago	Pier Construction(T)
203/2024	Dayu Bay and Approaches	Waterspout Operation(T)
204/2024	Meizhou Bay	Reef Exploding(T)
224/2024	Changjiangkou and Approaches	Dredging(T)

232/2024	Changjiangkou and Approaches	Construction(T)
233/2024	Changjiangkou and Approaches	Surveying(T)
234/2024	Changjiangkou and Approaches	Surveying(T)
236/2024	Zhoushan Archipelago	Reef Exploding(T)
237/2024	Zhoushan Archipelago	Pier Construction(T)
238/2024	Zhoushan Archipelago	Bridge Construction(T)
239/2024	Zhoushan Port	Surveying(T)
240/2024	Zhoushan Port	Surveying(T)
241/2024	Zhoushan Port	Surveying(T)
243/2024	Zhoushan Port	Surveying(T)
244/2024	Zhoushan Port	Surveying(T)
245/2024	Zhoushan Archipelago	Reclamation(T)
269/2024	Hangzhou Gulf	Bridge Construction(T)
270/2024	Hangzhou Gulf	Construction(T)
272/2024	Approaches to Yongjiangkou	Surveying(T)
273/2024	Xiamen Port and Approaches	Dredging(T)
284/2024	Zhoushan Archipelago	Bridge Construction(T)
285/2024	Zhoushan Port	Surveying(T)
286/2024	Maotouyang	Construction(T)
287/2024	Meizhou Bay	Fairway Construction(T)
316/2024	Zhoushan Archipelago	Surveying(T)
317/2024	Zhoushan Archipelago	Surveying(T)
318/2024	Zhoushan Archipelago	Surveying(T)
319/2024	Zhoushan Archipelago	Surveying(T)
353/2024	Qidong Port and Approaches	Dredging(T)
354/2024	Changjiangkou and Approaches	Surveying(T)
355/2024	Changjiangkou and Approaches	Fairway Construction(T)
356/2024	Zhoushan Archipelago	Pier Construction(T)
372/2024	Approaches to Yongjiangkou	Surveying(T)
373/2024	Yongjiang River	Surveying(T)
406/2024	Hangzhou Gulf	Reconnaissance(T)
407/2024	Hangzhou Gulf	Construction(T)
408/2024	Zhoushan Archipelago	Surveying(T)
409/2024	Meizhou Bay	Construction(T)
410/2024	Xiamen Port and Approaches	Bridge Construction(T)
435/2024	Changjiangkou and Approaches	Dredging(T)
436/2024	Changjiangkou and Approaches	Work(T)

437/2024	Zhoushan Port	Surveying(T)
438/2024	Zhoushan Port	Surveying(T)
469/2024	Changjiangkou and Approaches	Surveying(T)
470/2024	Changjiangkou and Approaches	Surveying(T)
501/2024	Changjiangkou and Approaches	Surveying(T)
502/2024	Zhoushan Archipelago	Surveying(T)
503/2024	Approaches to Yongjiang River	Surveying(T)
504/2024	Zhoushan Archipelago	Surveying(T)
505/2024	Zhoushan Archipelago	Surveying(T)
506/2024	Sanmen Bay	Construction(T)
507/2024	Beiguan Island Northwards	Reconnaissance(T)
513/2024	Changjiangkou and Approaches	Surveying(T)
514/2024	Hangzhou Gulf	Bridge Construction(T)
515/2024	Zhoushan Archipelago	Surveying(T)
516/2024	Zhoushan Archipelago	Surveying(T)
517/2024	Fuzhou Port	Berth Construction(T)
523/2024	Changjiangkou and Approaches	Dredging(T)
524/2024	Approaches to Yongjiang River	Surveying(T)
525/2024	Sanmen Bay	Berth Construction(T)
526/2024	Xiamen Port and Approaches	Construction(T)
527/2024	Xiamen Port and Approaches	Bridge Construction(T)
536/2024	Huangpu River	Construction(T)
537/2024	Hangzhou Gulf	Work(T)
538/2024	Lingjiang River	Bridge Construction(T)
539/2024	Wenzhou Port	Berth Construction(T)
540/2024	Xiamen Port and Approaches	Dredging(T)
576/2024	Changjiangkou and Approaches	Surveying(T)
577/2024	Zhoushan Archipelago	Construction(T)
626/2024	Changjiangkou and Approaches	Construction(T)
627/2024	Changjiangkou and Approaches	Dredging(T)
628/2024	Changjiangkou and Approaches	Surveying(T)
629/2024	Hangzhou Gulf Northwards	Construction(T)
630/2024	Hangzhou Gulf	Surveying(T)
631/2024	Zhoushan Archipelago	Construction(T)
632/2024	Zhoushan Archipelago	Construction(T)
633/2024	Zhoushan Archipelago	Construction(T)
634/2024	Zhoushan Archipelago	Surveying(T)

635/2024	Zhoushan Archipelago	Surveying(T)
636/2024	Zhoushan Archipelago	Pier Construction(T)
637/2024	Approaches to Songxia Harbour	Berth Construction(T)
638/2024	Meizhou Bay	Berth Construction(T)
671/2024	Hangzhou Gulf Southwards	Bridge Construction(T)
672/2024	Zhoushan Archipelago	Pier Construction(T)
673/2024	Taizhou Bay	Pier Construction(T)
674/2024	Approaches to Aiwai Bay	Construction(T)

(4)South China Sea & Beibu Gulf

419/2003	Guangzhou Port	Anchorage Area(T)
210/2004	Zhujiangkou	Wreck(T)
204/2005	Zhanjiang Port	Wreck(T)
416/2006	Approaches to Daxingshanjiao	Wreck(T)
737/2009	Zhujiangkou	Anchorage Area(T)
852/2009	Zhujiangkou	Buoyage(T)
243/2011	Zhuhai Port Southwestwards	Buoyage(T)
786/2011	Zhanjiang Port	V-AIS(T)
843/2011	Approaches to Wailuomen Channel	Buoyage(T)
228/2012	Chaozhou Port	Buoyage(T)
352/2012	Zhujiangkou	Buoyage(T)
1171/2012	Shenzhen Port	Buoyage(T)
1724/2012	Zhujiangkou	Buoyage(T)
219/2013	Yangpu Port	Lightbeacon(T)
269/2013	Zhujiang	AIS(T)
494/2013	Approaches to Zhelangjiao	Lighthouse(T)
1104/2013	Zhujiangkou	Buoyage(T)
1217/2013	Fangcheng Port	Lightbeacon(T)
1315/2013	Beihai New Harbour	Lightbeacon(T)
1435/2013	Zhujiangkou	Lightbeacon(T)
1487/2013	Jinghai Bay And Approaches	Safety Operation Area(T)
1489/2013	Aojiao Anchorage Southwestwards	Safety Operation Area(T)
37/2014	Approaches to Haimen Bay	Lightbeacon(T)
39/2014	Zhanjian Port	Buoyage(T)
655/2014	Zhujiangkou	Buoyage(T)
1132/2014	Tieshan Port	Safety Operation Area(T)
1168/2014	Zhujiangkou	Buoyage(T)

1228/2014	Guangzhou Port	V-AIS(T)
129/2015	Zhuhai Port	Buoyage(T)
130/2015	Zhuhai Port	Buoyage(T)
596/2015	Zhujiangkou	Lightbeacon(T)
597/2015	Zhujiangkou	Buoyage(T)
787/2015	Fangcheng Port	Lightbeacon(T)
1053/2015	Naozhou Island Westwards	Buoyage(T)
1174/2015	Tieshan Port	Buoyage(T)
506/2016	Maoming	Buoyage(T)
526/2016	Maoming	Buoyage(T)
527/2016	Maoming	Buoyage(T)
598/2016	Zhujiangkou	Buoyage(T)
666/2016	Zhujiangkou	Buoyage(T)
698/2016	Zhujiangkou	Buoyage(T)
730/2016	Guangzhou Nanshaqu	Buoyage(T)
909/2016	Zhujiangkou	Buoyage(T)
1093/2016	Zhujiangkou	Buoyage(T)
1094/2016	Zhujiangkou	Buoyage(T)
1139/2016	Zhujiangkou	Lightbeacon(T)
1140/2016	Zhujiangkou	Lightbeacon(T)
1184/2016	Daya Bay	Buoyage(T)
1185/2016	Daya Bay	Buoyage(T)
1200/2016	Guangzhou Port	Buoyage(T)
1201/2016	Shuidong Harbour	Lightbeacon(T)
1287/2016	Zhujiangkou	Lightbeacon(T)
18/2017	Guangzhou Port	Buoyage(T)
394/2017	Approaches Beijin Port	Buoyage(T)
395/2017	Beijin Port	Buoyage(T)
396/2017	Zhanjiang Port	Buoyage(T)
557/2017	Maoming Port and Approaches	Buoyage(T)
1217/2019	Zhujiang River	Anchorage(T)
1386/2021	Changsha Port	Bridge Construction(T)
462/2022	Zhanjiang Port	Sand Fetching(T)
704/2022	Leizhou Peninsula Westwards	Drilling(T)
1092/2022	Zhanjiang Port	Dredging(T)
1124/2022	Daya Bay	Pier Construction(T)
1239/2022	Dapeng Bay	Construction(T)

172/2023	Qinzhou Bay	Construction(T)
565/2023	Dapeng Bay	Pier Construction(T)
667/2023	Approaches to Donghai Island	Construction(T)
670/2023	Qinzhou Bay	Construction(T)
671/2023	Qinzhou Bay	Construction(T)
713/2023	Tieshan Port	Pier Construction(T)
776/2023	Jinyu Eastwards	Construction(T)
810/2023	Bailong Peninsula Southwards	Construction(T)
833/2023	Qinzhou Bay	Berth Construction(T)
989/2023	Yangjiang Port	Bridge Construction(T)
1021/2023	Tieshan Port	Pier Construction(T)
1041/2023	Shanwei Xingangqu	Pier Construction(T)
1064/2023	Fangcheng Port and Approaches	Construction(T)
1149/2023	Jieshi Bay	Construction(T)
1150/2023	Jieshi Bay	Construction(T)
1151/2023	Dongping Port Southwards	Surveying(T)
1193/2023	Zhenzhu Port Southwards	Construction(T)
1229/2023	Approaches to Qiongzhou Strait	Work(T)
1230/2023	Fangcheng Port	Construction(T)
1262/2023	Approaches to Jieshi Port	Construction(T)
1295/2023	Approaches to Lantau Island	Construction(T)
1296/2023	Yangjiang Port	Berth Construction(T)
1297/2023	Qinzhou Port and Approaches	Bridge Construction(T)
1354/2023	Tieshan Port	Construction(T)
1355/2023	Yazhou Bay	Construction(T)
65/2024	Zhanjiang Port	Construction(T)
95/2024	Zhujiangkou	Construction(T)
96/2024	Leizhou peninsula Westwards	Construction(T)
97/2024	Leizhou peninsula Westwards	Construction(T)
98/2024	Fangcheng Port	Berth Construction(T)
180/2024	Tieshan Port	Berth Construction(T)
205/2024	Yangjiang Port	Berth Construction(T)
216/2024	Soko Islands	Construction(T)
246/2024	Zhujiangkou	Construction(T)
247/2024	Bohexingang Harbour	Fairway Construction(T)
288/2024	Lantau Island Eastwards	Surveying(T)
289/2024	Dongguan Port	Construction(T)

290/2024	Qinzhou Bay Southwards	Dredging(T)
291/2024	Yazhou Bay	Construction(T)
320/2024	Hainan Island	Pier Construction(T)
374/2024	Leizhou Peninsula Eastwards	Work(T)
411/2024	Approaches to Qinzhou Port	Construction(T)
439/2024	Shantou Port	Dredging(T)
440/2024	Shantou Port	Dredging(T)
441/2024	Shenquan Port	Pier Construction(T)
442/2024	Shenquan Port	Pier Construction(T)
443/2024	Hong Kong Island Northwestwards	Surveying(T)
444/2024	Zhujiangkou	Dredging(T)
445/2024	Zhanjiang Port and Approaches	Water Intake & Waterspout Operation(T)
446/2024	Qinzhou Bay	Bridge Construction(T)
447/2024	Hainan Island Southwards	Construction(T)
471/2024	Zhujiangkou	Equipment Launch(T)
472/2024	Approaches to Tieshan Port	Pipeline Construction(T)
508/2024	Zhanjiang Port	Pier Construction(T)
509/2024	Houshui Bay	Lightering(T)
518/2024	Rongjiang River	Bridge Construction(T)
528/2024	Jinghai Bay and Approaches	Pier Construction(T)
529/2024	Honghai Bay	Construction(T)
530/2024	Yangjiang Port	Pier Construction(T)
531/2024	Approaches to Leizhou Peninsula	Drilling(T)
532/2024	Qinzhou Bay	Construction(T)
541/2024	Zhujiang River	Construction(T)
542/2024	Leizhou Peninsula Southwestwards	Drilling(T)
543/2024	Tieshan Port	Construction(T)
544/2024	Hainan Island Southwestwards	Dredging(T)
578/2024	Beihai Port	Dredging(T)
579/2024	Qinzhou Port	Berth Construction(T)
580/2024	Qinzhou Port	Construction(T)
639/2024	Shantou Port	Dredging(T)
640/2024	Approaches to Shibeishanjiao	Pier Construction(T)
641/2024	Honghai Bay	Construction(T)
642/2024	Honghai Bay	Bridge Construction(T)
643/2024	Dapeng Bay	Pier Construction(T)
644/2024	Zhujiangkou	Bridge Construction(T)

645/2024	Bohexingang Harbour	Construction(T)
646/2024	Leizhou Peninsula	Work(T)
647/2024	Fangcheng Port	Construction(T)
648/2024	Hainan Island	Construction(T)
649/2024	Hainan Island Southwestwards	Construction(T)

HYDROGRAPHIC INFORMATION REPORT SHEET

Name(s) of report sender(s)

Mailing address

Subject

Geographical area

Position or area limit ("PA" indicated if applicable)

.....

Affected chart(s)/publication(s)

Details:

Suggestion(s)/request(s)

.....

Signature :

Date:

HYDROGRAPHIC INFORMATION REPORT SHEET

INSTRUCTIONS

1. Extent of Information to be reported:

a) Discovery or the changes in position, range, depth of uncovered reefs, shoals, wrecks or other obstructions.

b) Discovery or changes of floating objects (e.g buoys, mooring buoys, large scale fishing stakes, floating shipwrecks), magnetic anomalies, discolored water or breakers.

c) Establishments or changes of navigation facilities.

d) Establishments or changes of mooring or berthing facilities (e.g. piers, submarine cables, overhead cables, mooring buoys, breakwaters).

e) Changes in the limit of fairway, anchorages or sailing route.

f) Shortcomings in Chinese coastal port and fairway charts and other relative publications.

2. Instructions:

a) Measuring instrument, methods and time should be specified in expressing the location or scope; and the coordinate system should be indicated (2000 national geodetic coordinate system or WGS-84 coordinate system).

b) When position expressed in bearing and distance, the origin should be specified; and when position expressed in latitude and longitude, the number, edition and publisher of chart referred to should be specified.

c) Measuring instrument, methods and time of the obstruction or shoal soundings should be indicated. In addition, the sounding datum and whether it makes corrections for the height of the tide should also be indicated.

d) Elevation of a navigational mark should be accompanied by the datum it referred to, and height of a light should indicate whether it refers to that of the top or that of the center.

e) The report should be signed and affix the official seal.

3. Remarks:

a) The information reported will be checked upon our receipt and then used to the best advantage which may mean inclusion in due weekly edition of Notices to Mariners. Certain amount of compensation will be given to the report senders.

b) Please send the report to Shanghai Marine Chart Press Center. Address: 82 Lane 7, Gongqing Road, Yangpu District, Shanghai.